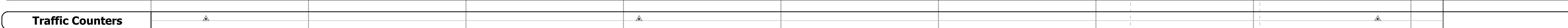
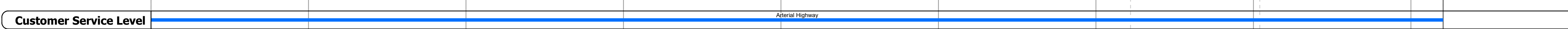





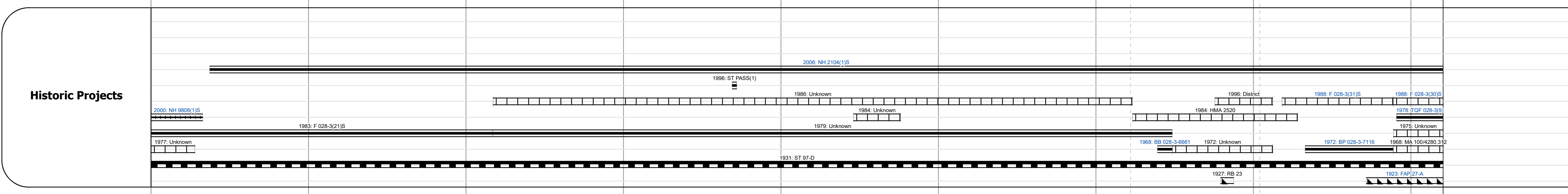
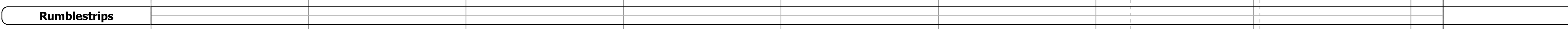


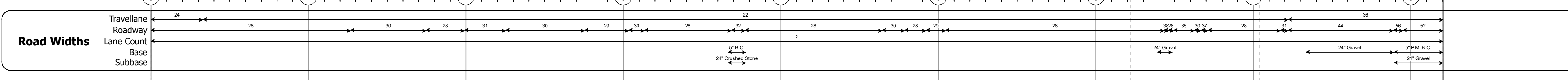
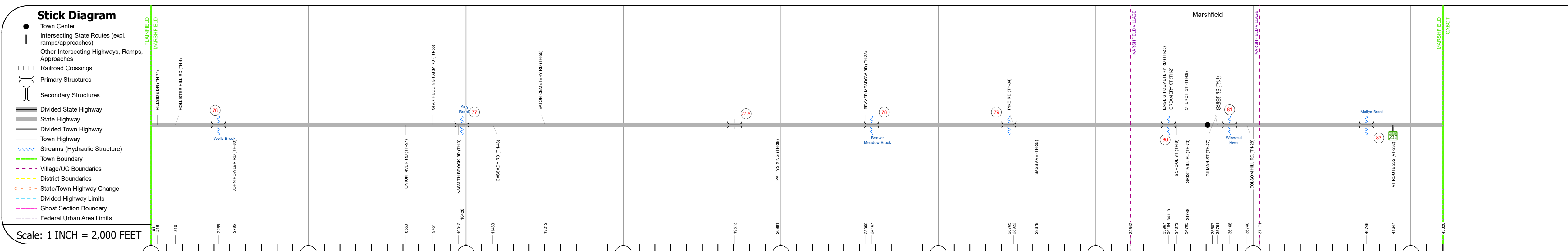
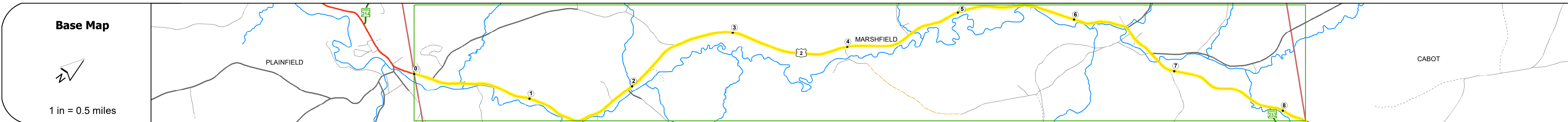
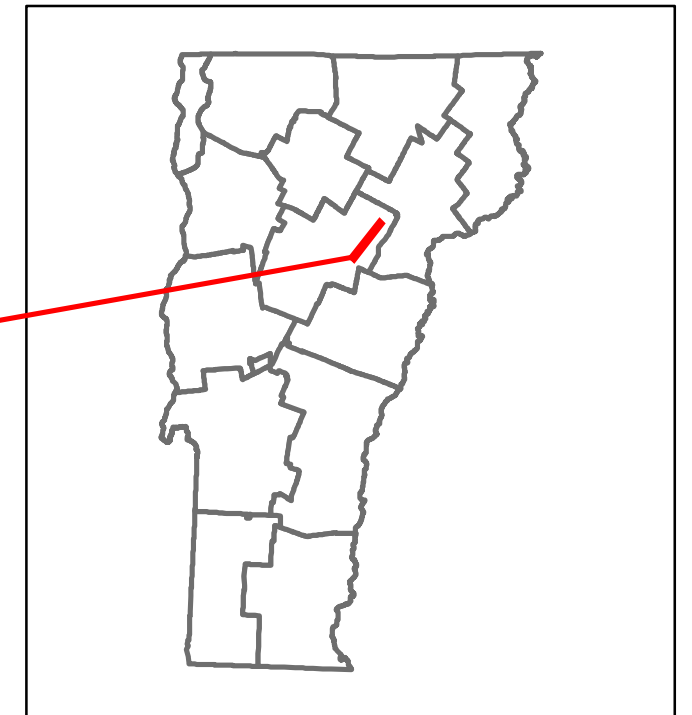
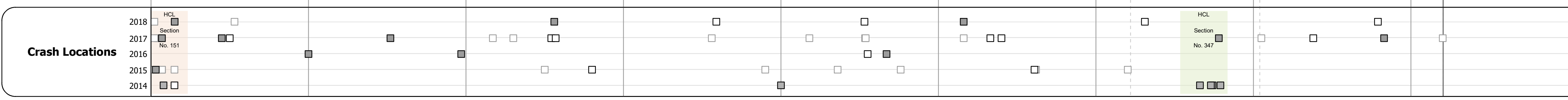


DISTRICT	TOWN	ROUTE
7	MARSHFIELD	US-2



Year	Station 0-1	Station 1-2	Station 2-3	Station 3-4	Station 4-5	Station 5-6	Station 6-7	Station 7-8
2018	7400	6900			5600		5700	3800
2017	7200	6700			5900		5600	3700
2016	7100	6600			6100		5400	3500
2015	6900	6400			6400		5300	3400
2014	6900	6400			6100		5300	3700



### STRUCTURE DESCRIPTIONS

<p><b>Bridge 76:</b> Slab - 1922 Structure No. 300028007612091 Length: 15' Width: 27.0' Under Clearance: 6.0' Facility Carried: US2 Structure Type: CONCRETE SLAB Features Intersected: WELLS BROOK Surface: Bituminous Maintenance: State</p>
<p><b>Culvert 77:</b> Culvert - 1936 Structure No. 300028007712091 Length: 12' Width: 28.8' Under Clearance: 11.0' Facility Carried: US2 Structure Type: RC BOX Features Intersected: KING BROOK Maintenance: State</p>
<p><b>Culvert 77-A:</b> Culvert - 1956 Structure No. 300028077A12091 Length: 8' Width: 33.6' Under Clearance: 7.0' Facility Carried: US2 Structure Type: CGMPP Features Intersected: CATTLE PASS Maintenance: State</p>
<p><b>Bridge 78:</b> Slab - 1931 Structure No. 300028007812091 Length: 17' Width: 28.8' Under Clearance: 4.0' Facility Carried: US2 Structure Type: CONCRETE SLAB Features Intersected: BEAVER MEADOW BROOK Surface: Bituminous Maintenance: State</p>
<p><b>Bridge 79:</b> Slab - 1929 Structure No. 300028007912091 Length: 14' Width: 27.0' Under Clearance: 4.0' Facility Carried: US2 Structure Type: CONCRETE SLAB Features Intersected: BROOK Surface: Bituminous Maintenance: State</p>
<p><b>Bridge 80:</b> Slab - 1915 Structure No. 200028008012092 Length: 25' Width: 37.9' Facility Carried: US 02 ML Structure Type: CONCRETE SLAB Features Intersected: KNOB HILL BROOK Surface: Bituminous Maintenance/Ownership: State</p>
<p><b>Bridge 81:</b> Tee Beam - 1927 Structure No. 200028008112092 Length: 49' Width: 26.9' Facility Carried: US 02 ML Structure Type: CONCRETE T-BEAM Features Intersected: WINOOSKI RIVER Surface: Bituminous Maintenance/Ownership: State</p>
<p><b>Culvert 83:</b> Culvert - 1972 Structure No. 200028008312092 Length: 21' Facility Carried: US 02 ML Structure Type: MULTIPLATE ARCH Features Intersected: MOLLYS BROOK Maintenance/Ownership: State</p>

<p><b>Historic Projects</b></p> <ul style="list-style-type: none"> <li>Unknown</li> <li>Bituminous Concrete</li> <li>Retreatment</li> <li>Bituminous Macadam</li> <li>Resurface</li> <li>Bituminous Mix</li> <li>Skippy Mix</li> <li>Bituminous Seal</li> <li>Concrete</li> <li>Gravel</li> <li>Surface Treated Gravel</li> <li>Plant Mix</li> <li>Reclaimed Base and Expressways</li> <li>Bituminous Concrete</li> </ul>	<p><b>Functional Class</b></p> <ul style="list-style-type: none"> <li>1 - Interstate</li> <li>2 - Other Freeways and Expressways</li> <li>3 - Principal Arterial</li> <li>4 - Minor Arterial</li> <li>5 - Major Collector</li> <li>6 - Minor Collector</li> </ul>	<p><b>Curves</b></p> <ul style="list-style-type: none"> <li>Left (clockwise)</li> <li>Right (counter-clockwise)</li> </ul>	<p><b>Grades</b></p> <ul style="list-style-type: none"> <li>Upward (crest)</li> <li>Downward (sag)</li> </ul>	<p><b>Traffic Counters</b></p> <ul style="list-style-type: none"> <li>Continuous (CTC)</li> <li>Weight-In-Motion (WIM)</li> <li>Short-Term, Scheduled</li> <li>Short-Term, Unscheduled</li> </ul>	<p><b>Crash Locations</b></p> <ul style="list-style-type: none"> <li>Fatal</li> <li>Injury</li> <li>Property Damage Only</li> <li>Unknown Crash Type</li> </ul> <p><b>High Crash Locations (HCL's)</b></p> <p>Sections (&amp; Intersections)</p> <ul style="list-style-type: none"> <li>1 - 100 (1 - 10)</li> <li>101 - 200 (11 - 20)</li> <li>201 - 300 (21 - 30)</li> <li>301 - 400 (31 - 40)</li> <li>401 - 800 (41 - 113)</li> </ul>	<p><b>Mileage by Functional Class By Sheet</b></p> <p>028-3 3 - Other Principal Arterial 8.205</p>	<p><b>Mileage by Town By Sheet</b></p> <p>MARSHFIELD - U002-1209 8.205 of 8.205</p>	<p><b>DISTRICT</b></p> <p>7</p>	<p><b>TOWN</b></p> <p>MARSHFIELD</p>	<p><b>Date:</b> 12/01/19</p>	<p><b>ROUTE</b></p> <p>US-2</p> <p>ETE mileage: 86.831 to 95.036</p>
---	---	--	---	---	--	--	---	---------------------------------	--------------------------------------	------------------------------	--