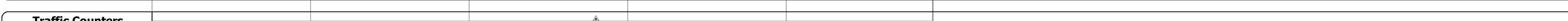






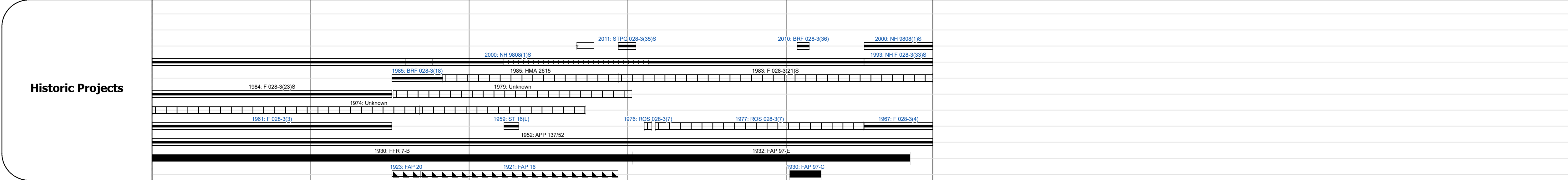

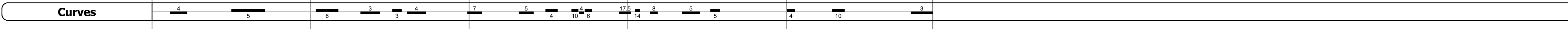
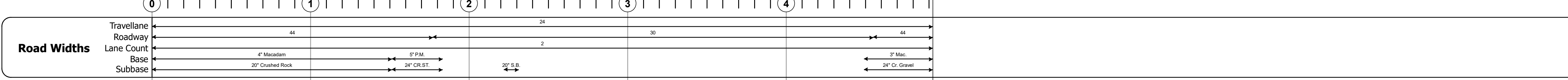
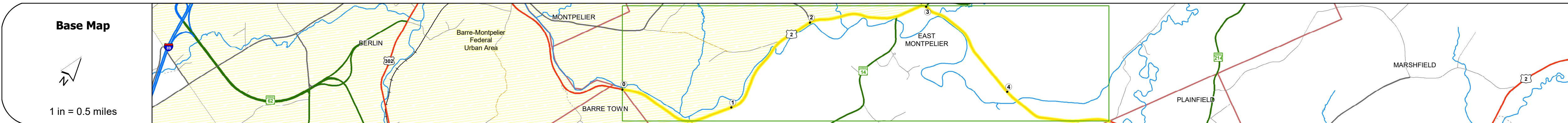

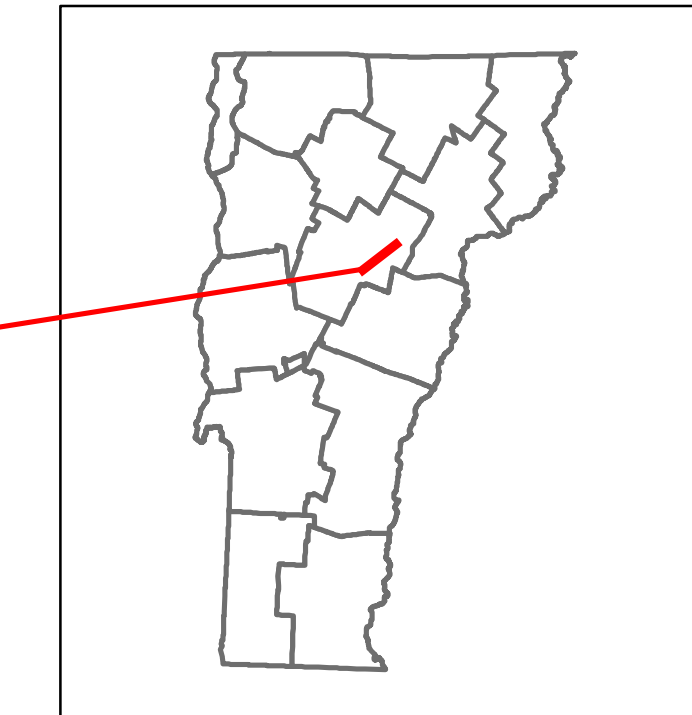
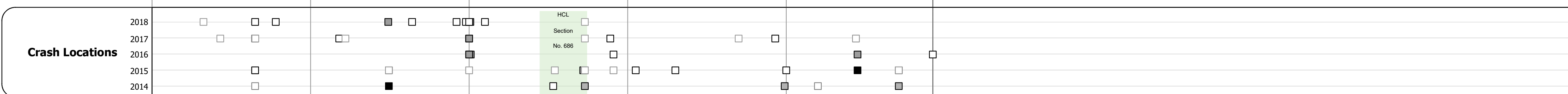


DISTRICT	TOWN	ROUTE
7	EAST MONTPELIER	US-2



Year	0-10	10-20	20-30	30-40	40-50	50-60	60-70
2018	9800	10900	13300	8700			
2017	9800	10800	13200	8600			
2016	9700	10600	13200	8500			
2015	9700	10500	13100	8400			
2014	9600	10800	13200	7800			



STRUCTURE DESCRIPTIONS

- Culvert 69:** 1961, Structure No. 300028006912071, Length: 10', Under Clearance: 10.0', Facility Carried: US2, Structure Type: CGMPP, Features Intersected: BROOK, Maintenance: State
- Bridge 70:** Stringer/multi-beam or girder - 1984, Structure No. 200028007012072, Length: 112', Width: 38.3', Facility Carried: US 02 ML, Structure Type: WELDED PLATE GIRDER, Features Intersected: WINOSKI RIVER, Surface: Bituminous, Maintenance/Ownership: State
- Culvert 71:** 1959, Structure No. 300028007112071, Length: 12', Under Clearance: 11.58', Facility Carried: US2, Structure Type: CGMPP, Features Intersected: BENNETT BROOK, Maintenance: State
- Culvert 73:** 1974, Structure No. 300028007312071, Length: 15', Under Clearance: 10.0', Facility Carried: US2, Structure Type: CGMPPA, Features Intersected: SODOM POND BROOK, Maintenance: State
- Bridge 74:** Stringer/multi-beam or girder - 2009, Structure No. 200028007412072, Length: 123', Width: 43.3', Facility Carried: US 02 ML, Structure Type: WELDED PLATE GIRDER, Features Intersected: WINOSKI RIVER, Maintenance/Ownership: State

Historic Projects <ul style="list-style-type: none"> Unknown Retreatment Resurface Bituminous Mix Skippy Mix Bituminous Seal 	Functional Class <ul style="list-style-type: none"> 1 - Interstate System 2 - Other Freeways and Expressways 3 - Principal Arterial 4 - Minor Arterial 5 - Major Collector 6 - Minor Collector 	Curves <ul style="list-style-type: none"> Left Right 	Grades <ul style="list-style-type: none"> grade up grade down 	Traffic Counters <ul style="list-style-type: none"> Continuous (CTC) Weight-In-Motion (WIM) Short-Term, Scheduled Short-Term, Unscheduled 	Crash Locations <ul style="list-style-type: none"> Fatal Injury Property Damage Only Unknown Crash Type 	Mileage by Functional Class By Sheet 028-3 3 - Other Principal Arterial 4.924	Mileage by Town By Sheet EAST MONTPELIER - 0002-1207 4.924 of 4.924	DISTRICT 7	TOWN EAST MONTPELIER	Date: 12/01/19	ROUTE US-2 ETE mileage: 80.421 to 85.345
--	--	--	---	---	---	---	---	----------------------	--------------------------------	-----------------------	---