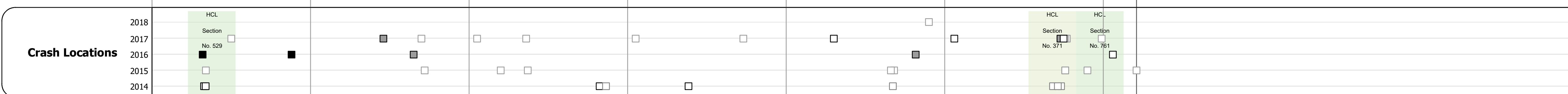
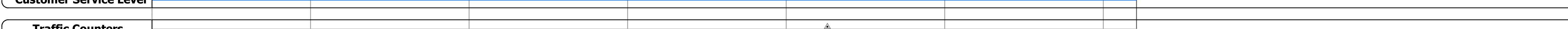








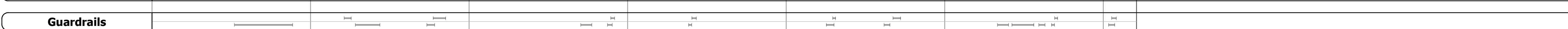

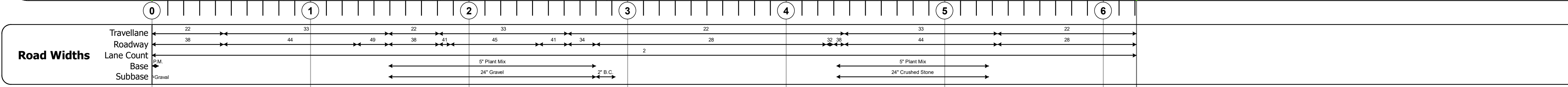
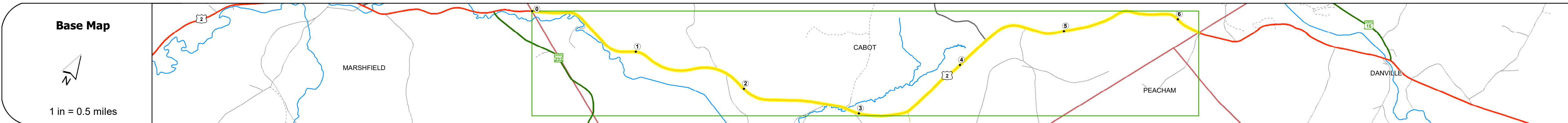

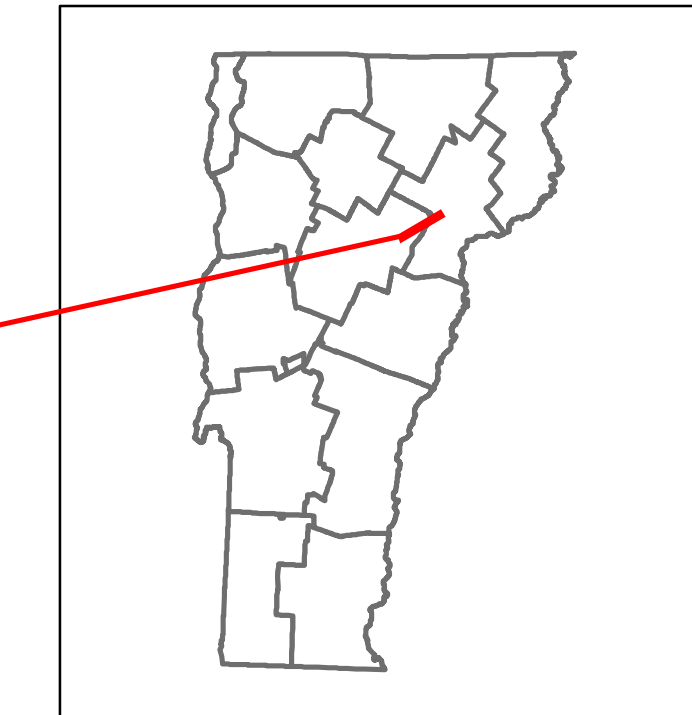


DISTRICT	TOWN	ROUTE
7	CABOT	US-2



STRUCTURE DESCRIPTIONS

Culvert 84:
Culvert
Structure No. 300028008412041
Structure Type: Timber Penstock
Features Intersected: HYDRO PENSTOCK
Maintenance/Ownership: State

Culvert 86:
Culvert - 1980
Structure No. 300028008612041
Length: 7'
Under Clearance: 7.0'
Facility Carried: US2
Structure Type: CGMPP
Features Intersected: BROOK
Maintenance: State

Bridge 87:
Slab
Structure No. 300028008712041
Structure Type: Concrete Slab
Features Intersected: MOLLYS BROOK
Maintenance/Ownership: State

Bridge 88:
Stringer/multi-beam or girder - 2018
Structure No. 200028008812042
Length: 47'
Width: 40.0'
Facility Carried: US 02 ML
Structure Type: NEXT BEAM
Features Intersected: HOOKER BROOK
Surface: Bituminous
Maintenance/Ownership: State

Culvert 89:
Culvert - 1975
Structure No. 300028008912041
Length: 9'
Under Clearance: 6.25'
Facility Carried: US2
Structure Type: CGMPPA W CONC INVERT
Features Intersected: MOLLYS BROOK
Maintenance: State

Culvert 90:
Culvert - 1985
Structure No. 300028009012041
Length: 7'
Under Clearance: 7.0'
Facility Carried: US2
Structure Type: CGMPP
Features Intersected: BROOK
Maintenance: State