

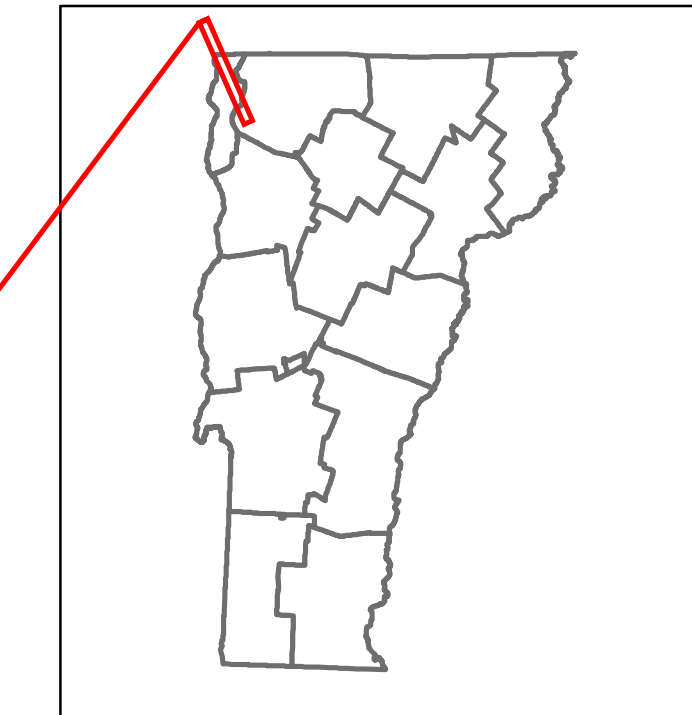


Route Log and Progress Chart

DRAFT

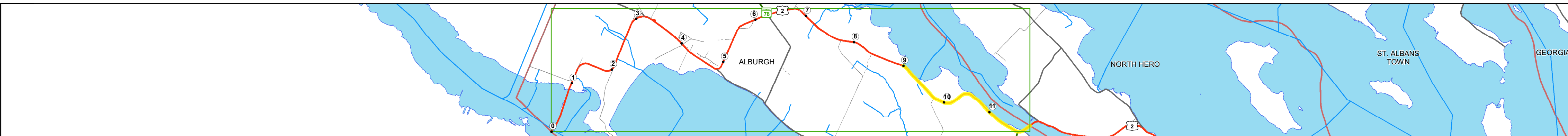
Please Note: Errors and Omissions May Exist.
Contact the VTrans Mapping Section with questions or concerns.

DISTRICT	TOWN	ROUTE
8	ALBURGH	US-2



Base Map

1 in = 1.2 miles



Stick Diagram

- Town Center
- Intersecting State Routes (excl. ramps/approaches)
- Other Intersecting Highways, Ramps, Approaches
- Railroad Crossings
- Primary Structures
- Secondary Structures
- Divided State Highway
- State Highway
- Divided Town Highway
- Town Highway
- Streams (Hydraulic Structure)
- Town Boundary
- Village/IC Boundaries
- District Boundaries
- State/Town Highway Change
- Divided Highway Limits
- Ghost Section Boundary
- Federal Urban Area Limits

Scale: 1 INCH = 2,000 FEET



Road Widths

Travellane	22
Roadway	28
Lane Count	2
Base	
Subbase	

Curves

Curve Data	
------------	--

Grades


Grade Data	
------------	--

Guardrails

Guardrail Data	
----------------	--

Rumblestrips

Rumblestrip Data	
------------------	--



Maintenance Garage

District 8 - HWY Maintenance Highgate Garage	
--	--

Speed Zone

40	
----	--

Functional Class

4	
---	--

National Highway System

--	--

Limited Access Highway

--	--

Customer Service Level

Regional Corridor	
-------------------	--

Traffic Counters

G100	
------	--

AADT Counts

Year	Left	Right
2018	2200	2900
2017	2100	2700
2016	1900	2600
2015	1800	2400
2014	1800	2400

Crash Locations

Year	Crash Data
2018	1 Fatal, 1 Property Damage Only, 1 Injury, 1 Unknown Crash Type
2017	
2016	
2015	
2014	

STRUCTURE DESCRIPTIONS

--

<p>Historic Projects</p> <ul style="list-style-type: none"> Unknown Retreatment Resurface Bituminous Mix Skippy Mix Bituminous Seal Surface Treated Gravel Plant Mix Reclaimed Base and Bituminous Concrete 	<p>Functional Class</p> <ul style="list-style-type: none"> 1 - Interstate System 2 - Other Freeways and Expressways 3 - Principal Arterial 4 - Minor Arterial 5 - Major Collector 6 - Minor Collector 	<p>Curves</p> <ul style="list-style-type: none"> Left (degrees) Right (degrees) 	<p>Grades</p> <ul style="list-style-type: none"> Left (percent) grade up Right (percent) grade down 	<p>Traffic Counters</p> <ul style="list-style-type: none"> Continuous (CTC) Weight-In-Motion (WIM) Short-Term, Scheduled Short-Term, Unscheduled 	<p>Crash Locations</p> <ul style="list-style-type: none"> Fatal Property Damage Only Injury Unknown Crash Type <p>High Crash Locations (HCL's)</p> <p>HCL No. (Sections & Intersections)</p> <ul style="list-style-type: none"> 1 - 100 (1 - 10) 101 - 200 (11 - 20) 201 - 300 (21 - 30) 301 - 400 (31 - 40) 401 - 800 (41 - 113) 	<p>Mileage by Functional Class By Sheet</p> <p>028-1 4 - Minor Arterial 2.732</p> <p>Page Total Mileage: 2.732 mi</p>	<p>Mileage by Town By Sheet</p> <p>ALBURGH - U002-0701 2.732 of 11.732</p> <p>Page Total Mileage: 2.732 mi</p>	<p>DISTRICT</p> <p>8</p>	<p>TOWN</p> <p>ALBURGH</p>	<p>Date: 12/01/19</p> <p>2 of 2</p> <p>TWN mileage: 9.0 to 11.732</p>	<p>ROUTE</p> <p>US-2</p> <p>ETE mileage: 9.0 to 11.732</p>
---	--	--	--	---	--	--	---	---------------------------------	-----------------------------------	---	---

For More Information Contact - Vermont Agency of Transportation, Policy, Planning and Intermodal Development Division - Mapping Section, 1 National Life Drive, Montpelier, VT 05633-5001 Telephone: 802-828-2600.