
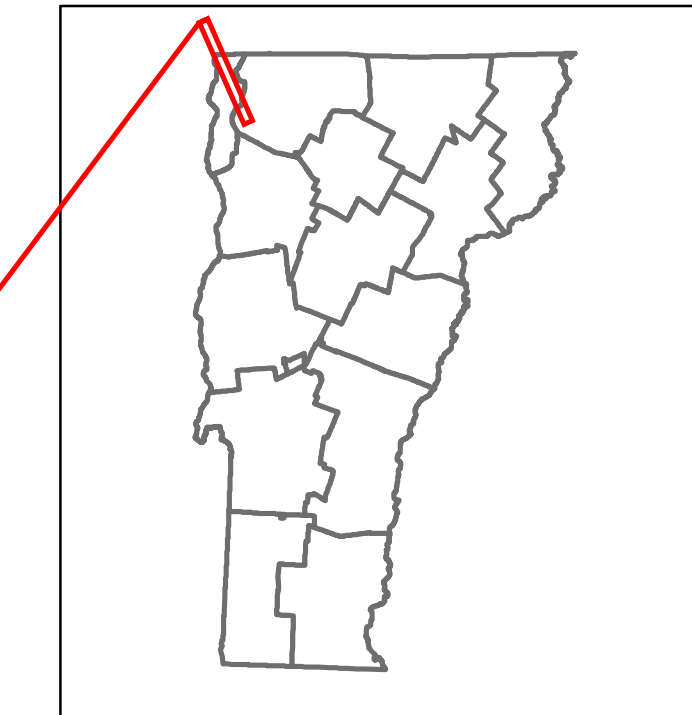
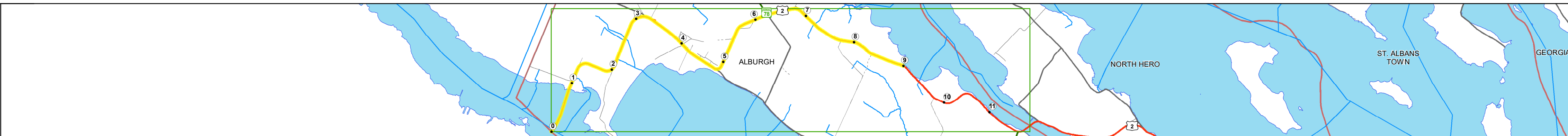


DISTRICT	TOWN	ROUTE
8	ALBURGH	US-2



Base Map

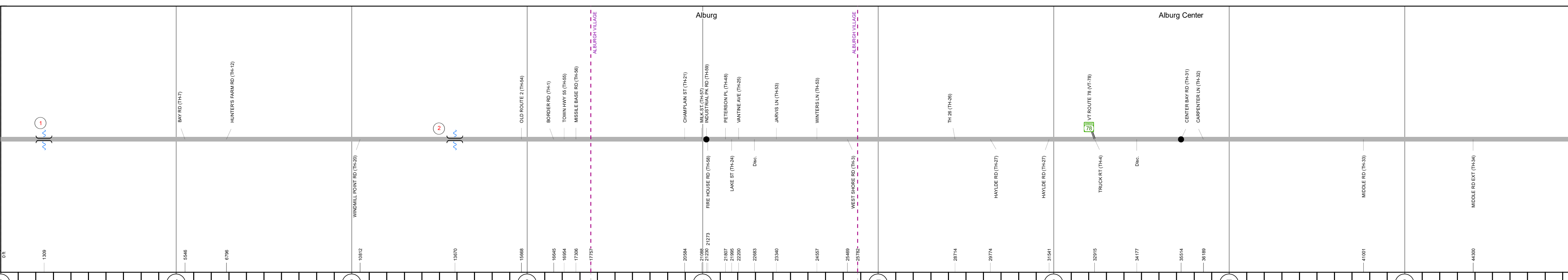
1 in = 1.2 miles



Stick Diagram

- Town Center
- Intersecting State Routes (excl. ramps/approaches)
- Other Intersecting Highways, Ramps, Approaches
- Railroad Crossings
- Primary Structures
- Secondary Structures
- Divided State Highway
- State Highway
- Divided Town Highway
- Town Highway
- Streams (Hydraulic Structure)
- Town Boundary
- Village/IC Boundaries
- District Boundaries
- State/Town Highway Change
- Divided Highway Limits
- Ghost Section Boundary
- Federal Urban Area Limits

Scale: 1 INCH = 2,000 FEET




STRUCTURE DESCRIPTIONS

Bridge 1:
Stringer/multi-beam or girder - 1987
Structure No. 200028000107012
Length: 4052'
Width: 39.5'
Facility Carried: US 02 ML
Structure Type: 29 SPAN CONT GIRDER
Features Intersected: LAKE CHAMPLAIN
Surface: Bituminous
Maintenance/Ownership: State

Culvert 2:
Culvert - 1937
Structure No. 300028000207011
Length: 13'
Under Clearance: 3.0'
Facility Carried: US2
Structure Type: RC BOX
Features Intersected: BROOK
Maintenance: State

Road Widths




Curves




Grades



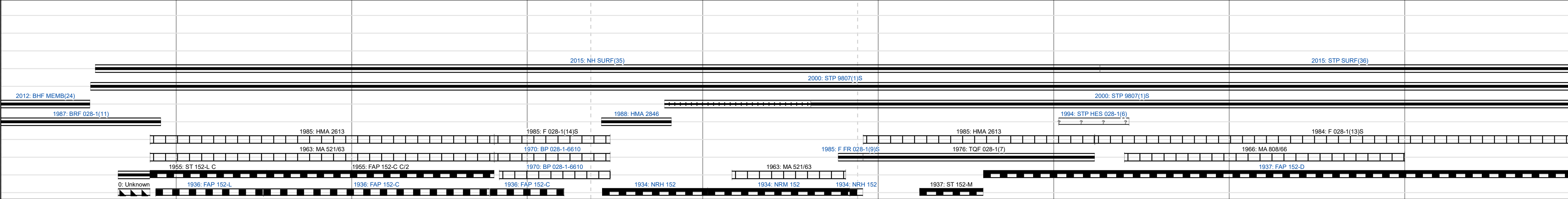
Guardrails



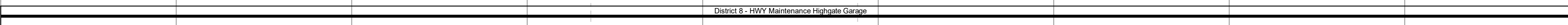
Rumblestrips



Historic Projects




Maintenance Garage



Speed Zone




Functional Class




National Highway System



Limited Access Highway



Customer Service Level



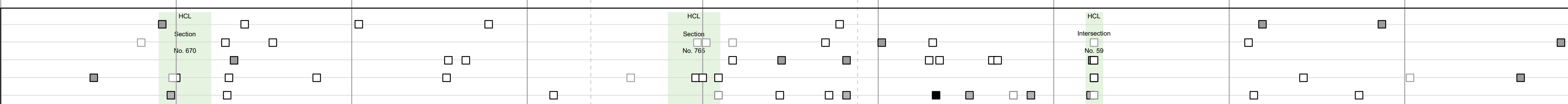
Traffic Counters



AADT Counts

Year	0-1	1-2	2-3	3-4	4-5	5-6	6-7	7-8	8-9
2018	4200	4200	4700	4900	5500	4900	1900	2200	
2017	4500	4500	4600	4800	5500	4900	1900	2100	
2016	4700	4700	4500	4700	5400	4900	1900	1900	
2015	5000	5000	4400	4600	5400	4900	1900	1800	
2014	4900	4900	4400	4600	5300	4900	1900	1800	

Crash Locations



Historic Projects

- Unknown
- Retreatment
- Resurface
- Bituminous Mix
- Skinny Mix
- Bituminous Seal
- Bituminous Concrete
- Bituminous Macadam
- Cold Plane and
- Freeways and Expressways
- Concrete
- Reclaimed Base and Bituminous Concrete
- Surface Treated Gravel
- Plant Mix
- Reclaimed Base and Bituminous Concrete

Functional Class

- 1 - Interstate System
- 2 - Other Freeways and Expressways
- 3 - Principal Arterial
- 4 - Minor Arterial
- 5 - Major Collector
- 6 - Minor Collector

Speed Zones

15 20 25 30 35 40 45 50 55 60 65

Curves

- Left
- Right

Grades

- grade up
- grade down

Road Widths

(ft)

Traffic Counters

- Continuous (CTC)
- Weight-In-Motion (WIM)
- Short-Term, Scheduled
- Short-Term, Unscheduled

Crash Locations (HCL's)

- Fatal
- Injury
- Property Damage Only
- Unknown Crash Type

High Crash Locations (HCL's)

Sections (& Intersections)

HCL No. 1 - 100 (1-10) 201 - 300 (21-30) 401 - 800 (41-40) 101 - 200 (11-20) 401 - 800 (41-113)

Mileage by Functional Class By Sheet

028-1 3 - Other Principal Arterial	6.234
028-1 4 - Minor Arterial	2.766

Page Total Mileage: 9.000 mi

Mileage by Town By Sheet

ALBURGH - U002-0701	9.0 of 11.732
---------------------	---------------

Page Total Mileage: 9.0 mi

DISTRICT

TOWN

Date: 12/01/19

ROUTE

US-2

ETE mileage: 0.0 to 9.0