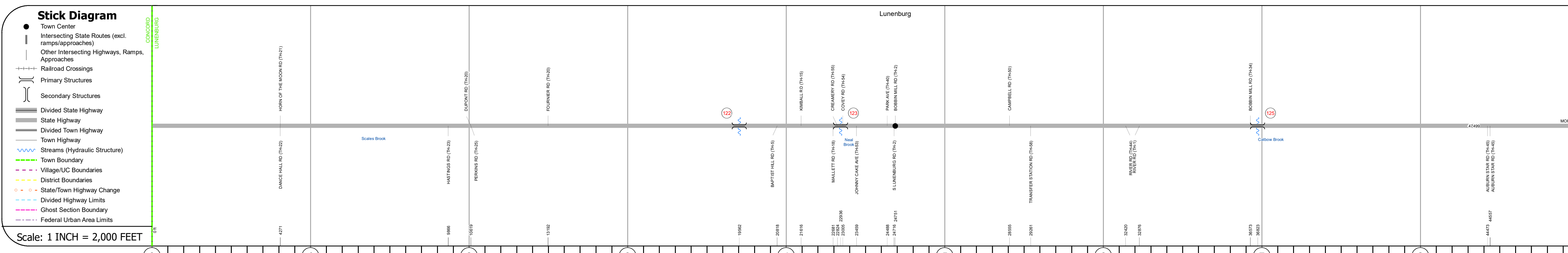
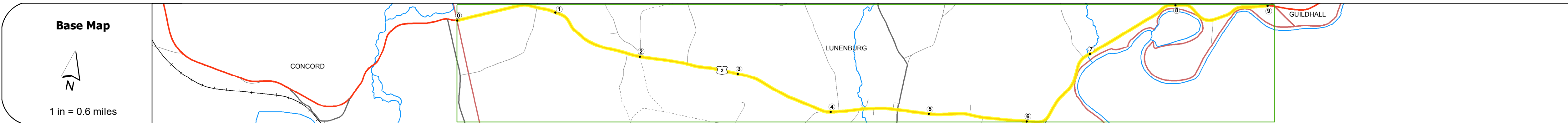

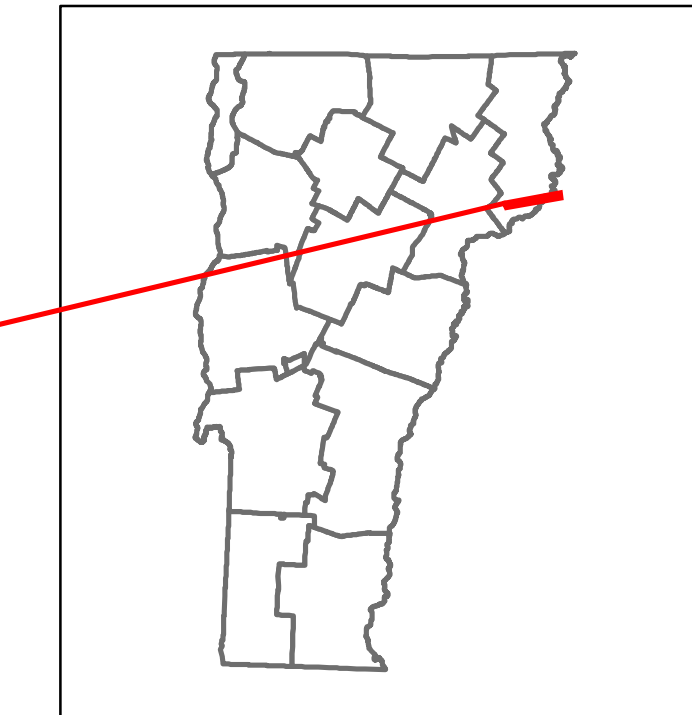


DISTRICT	TOWN	ROUTE
7	LUNENBURG	US-2



Travellane	Roadway	Lane Count	Base	Subbase
30	40	32	31	30

Curves	Grades	Guardrails	Rumblestrips
8.7, 3.5, 3, 7.5, 5.5, 2.9, 3.5, 3.5, 2.3, 1.2, 3.5, 1.7, 2.3, 1.7, 0.9, 2.3, 0.4, 7, 3, 3.5, 1.7, 0.9, 0.9, 9.7, 4.7, 3.9, 6, 5.8, 10, 7.9, 6.4, 9.2, 1.7, 2.8	+6.5A +9.0, +5.0A, -5.8A, +5.1A, -3.7, -5.2A, -5.0A, -6.3, -7.3A, -11.0, +7.3A, -5.3A, -8.0, +6.5, -8.0, -8.8, -8.0, -8.0, 4.7, 3.9, 6, 5.8, 10, 7.9, 6.4, 9.2, 1.7, 2.8		

Historic Projects
2012 NH SURF(32), 2002 STP HES 028-4(19)S, 2000 NH 9823(1)S, 1988 F 028-4(2)S, 1979 CP, 1932 ST 131-A, 1923 FAP 30, 1963 MA 51263 SEC 1, 1970 Unknown, 1973 Unknown, 1977 Unknown, 1971 Unknown, 1980 FR 028-4(1)S, 1990 HMA 2131, 1980 FR 028-4(1)S, 1977 Unknown, 1971 Unknown, 1980 FR 028-4(1)S, 1990 SP 028-4-6671, 1932 FAP 131-C

Maintenance Garage
District 7 - HWY Maintenance Lunenburg Garage

Speed Zone
40, 35, 25, 20, 40

Functional Class
3

National Highway System
NHS - Other NHS Routes

Limited Access Highway

Customer Service Level
Arterial Highway

Traffic Counters
E102

ADT Counts
2018: 2200, 2300, 2200, 2700, 3100
2017: 2200, 2300, 2100, 2600, 3100
2016: 2100, 2400, 2000, 2400, 3000
2015: 2100, 2400, 1900, 2300, 3000
2014: 2200, 2600, 2200, 2600, 2900

Crash Locations
HCL Section No. 464

STRUCTURE DESCRIPTIONS

Bridge 122:
Slab - 1922
Structure No. 300028012205141
Length: 17'
Width: 26.1'
Under Clearance: 6.0'
Facility Carried: US2
Structure Type: CONCRETE SLAB
Features Intersected: MINK BROOK
Surface: Bituminous
Maintenance: State

Bridge 123:
Arch - deck - 1917
Structure No. 300028012305141
Length: 16'
Under Clearance: 13.0'
Facility Carried: US2
Structure Type: STONE ARCH
Features Intersected: NEAL BROOK
Maintenance: State

Culvert 125:
Culvert - 1915
Structure No. 300028012505141
Length: 11'
Under Clearance: 11.0'
Facility Carried: US2
Structure Type: CGMPP
Features Intersected: CATSBOW BROOK
Maintenance: State

<p>Historic Projects</p> <ul style="list-style-type: none"> Unknown Retreatment Resurface Bituminous Mix Skinny Mix Bituminous Seal <p>Surface Treated</p> <ul style="list-style-type: none"> Gravel Plant Mix Reclaimed Base and Bituminous Concrete <p>Functional Class</p> <ul style="list-style-type: none"> 1 - Interstate System 2 - Other Freeways and Expressways 3 - Principal Arterial 4 - Minor Arterial 5 - Major Collector 6 - Minor Collector <p>Speed Zones</p> <ul style="list-style-type: none"> 15, 20, 30, 35, 40, 45, 50, 55, 60, 65 	<p>Curves</p> <ul style="list-style-type: none"> Left (dog-eared) Right <p>Grades</p> <ul style="list-style-type: none"> Open grade up grade down <p>Road Widths</p> <ul style="list-style-type: none"> (ft) 	<p>Traffic Counters</p> <ul style="list-style-type: none"> Continuous (CTC) Weight-In-Motion (WIM) Short-Term, Scheduled Short-Term, Unscheduled <p>Crash Locations</p> <ul style="list-style-type: none"> Fatal Injury Property Damage Only Unknown Crash Type <p>High Crash Locations (HCL's)</p> <p>HCL No. 101-200 (11-20), 201-300 (21-30), 301-400 (31-40), 401-800 (41-113)</p>	<p>Mileage by Functional Class By Sheet</p> <p>028-4 3 - Other Principal Arterial 9.000</p>	<p>Mileage by Town By Sheet</p> <p>LUNENBURG - U002-0514 9.0 of 9.039</p>	<p>DISTRICT</p> <p>7</p>	<p>TOWN</p> <p>LUNENBURG</p>	<p>Date: 12/01/19</p> <p>1 of 2</p> <p>TWN mileage: 0.0 to 9.0</p>	<p>ROUTE</p> <p>US-2</p> <p>ETE mileage: 130.696 to 139.696</p>
--	---	---	--	--	---------------------------------	-------------------------------------	--	--