

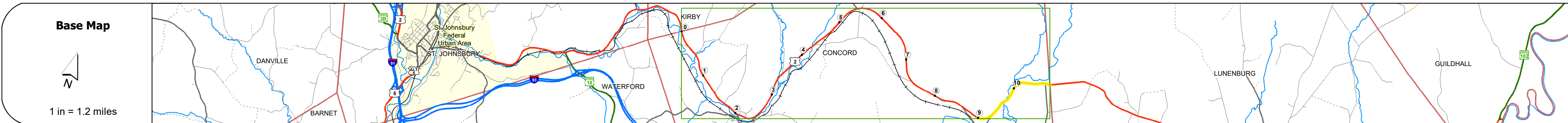

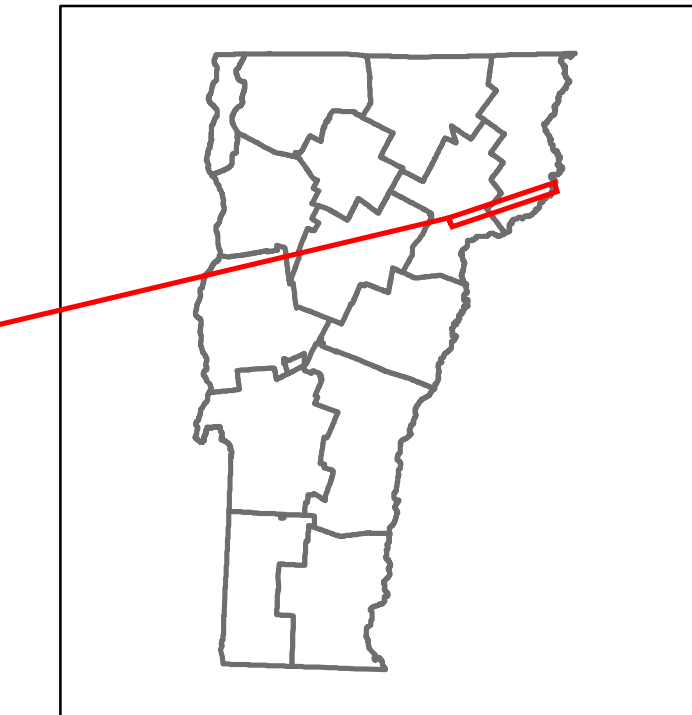


# Route Log and Progress Chart

**DRAFT**

Please Note: Errors and Omissions May Exist.  
Contact the VTrans Mapping Section with questions or concerns.


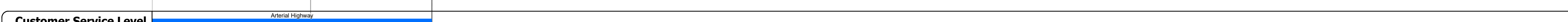





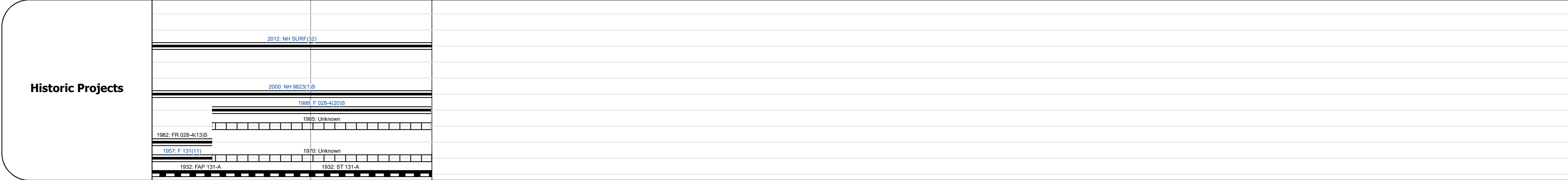




DISTRICT	TOWN	ROUTE
7	CONCORD	US-2




## STRUCTURE DESCRIPTIONS

**Culvert 119:**  
Culvert - 1995  
Structure No. 300028011905071  
Length: 9'  
Under Clearance: 3.0'  
Facility Carried: US2  
Structure Type: RC BOX  
Features Intersected: BROOK  
Maintenance: State

**Bridge 120:**  
Slab - 1932  
Structure No. 300028012005071  
Length: 24'  
Width: 29.3'  
Under Clearance: 5.0'  
Facility Carried: US2  
Structure Type: CONCRETE SLAB  
Features Intersected: CARR BROOK  
Surface: Bituminous  
Maintenance: State



Year	2300	2400	2100
2018	2300	2400	2100
2017	2400	2400	2100
2016	2400	2500	2200
2015	2500	2500	2200
2014	2500	2400	2200



<b>Historic Projects</b> Unknown, Retreatment, Resurface, Bituminous Mix, Bituminous Seal, Surface Treated, Gravel, Plant Mix, Reclaimed Base and Bituminous Concrete, Concrete, Gravel	<b>Functional Class</b> 1 - Interstate System, 2 - Other Freeways and Expressways, 3 - Principal Arterial, 4 - Minor Arterial, 5 - Major Collector, 6 - Minor Collector	<b>Crash Locations</b> Fatal, Injury, Property Damage Only, Unknown Crash Type, High Crash Locations (HCL's)	<b>Mileage by Functional Class By Sheet</b> 028-4 3 - Other Principal Arterial 1.765	<b>Mileage by Town By Sheet</b> CONCORD - U002-0507 1.765 of 10.765	<b>DISTRICT</b> 7	<b>TOWN</b> CONCORD	<b>Date:</b> 12/01/19  <b>2 of 2</b> TWN mileage: 9.0 to 10.765	<b>ROUTE</b> US-2 ETE mileage: 128.931 to 130.696
			<b>Page Total Mileage:</b> 1.765 mi	<b>Page Total Mileage:</b> 1.765 mi				