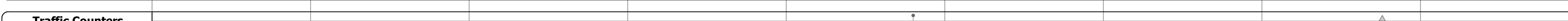





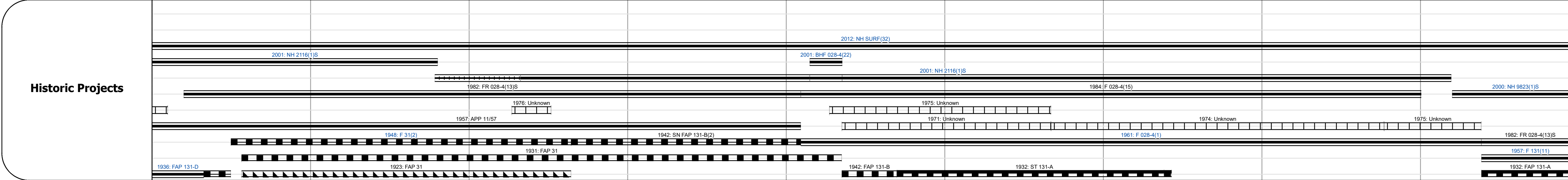



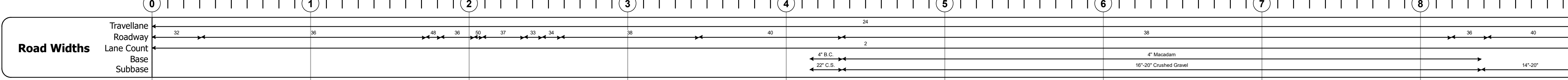
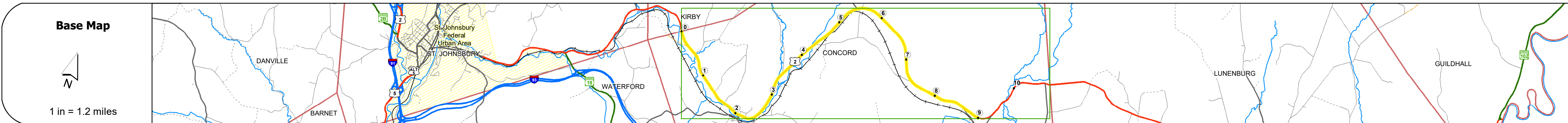

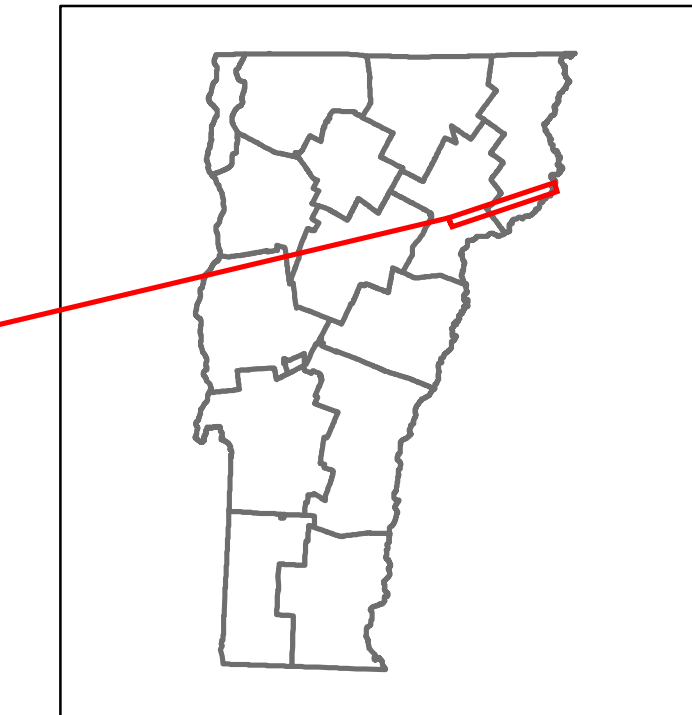



| | | |
|----------|---------|-------|
| DISTRICT | TOWN | ROUTE |
| 7 | CONCORD | US-2 |



| Year | Station 0+00 | Station 1+00 | Station 2+00 | Station 3+00 | Station 4+00 | Station 5+00 | Station 6+00 | Station 7+00 | Station 8+00 |
|------|--------------|--------------|--------------|--------------|--------------|--------------|--------------|--------------|--------------|
| 2018 | 3900 | 3700 | 2700 | 2500 | 2300 | | | | |
| 2017 | 3900 | 3600 | 2700 | 2500 | 2400 | | | | |
| 2016 | 3800 | 3400 | 2700 | 2600 | 2400 | | | | |
| 2015 | 3800 | 3300 | 2700 | 2600 | 2500 | | | | |
| 2014 | 3700 | 3300 | 2700 | 2600 | 2500 | | | | |



STRUCTURE DESCRIPTIONS

Culvert 113:
Culvert - 1933
Structure No. 300028011305071
Length: 10'
Under Clearance: 6.0'
Facility Carried: US2
Structure Type: RC BOX
Features Intersected: BROOK
Maintenance: State

Culvert 116:
Culvert - 1942
Structure No. 200028011605072
Length: 21'
Facility Carried: US 02 ML
Structure Type: RC BOX
Features Intersected: KIRBY BROOK
Maintenance/Ownership: State

Bridge 117:
Stringer/multi-beam or girder - 1961
Structure No. 200028011705072
Length: 240'
Width: 33.5'
Facility Carried: US 02 ML
Structure Type: 3 SPN CONT ROLLED BM
Features Intersected: MOOSE RIVER
Surface: Bituminous
Maintenance/Ownership: State

| | | | | | | | | | | | |
|---|--|--|---|---|---|---|--|-----------------------------------|------------------------|--|---|
| Historic Projects <ul style="list-style-type: none"> Unknown Retreatment Resurface Bituminous Mix Skippy Seal Bituminous Seal | Functional Class <ul style="list-style-type: none"> 1 - Interstate System 2 - Other Freeways and Expressways 3 - Principal Arterial 4 - Minor Arterial 5 - Major Collector 6 - Minor Collector | Curves <ul style="list-style-type: none"> Left Right | Grades <ul style="list-style-type: none"> grade up grade down | Traffic Counters <ul style="list-style-type: none"> Continuous (CTC) Weight-In-Motion (WIM) Short-Term, Scheduled Short-Term, Unscheduled | Crash Locations <ul style="list-style-type: none"> Fatal Injury Property Damage Only Unknown Crash Type | Mileage by Functional Class By Sheet 028-4 3 - Other Principal Arterial 9.000 | Mileage by Town By Sheet CONCORD - U002-0507 9.0 of 10.765 | DISTRICT 7 | TOWN CONCORD | Date: 12/01/19 | ROUTE US-2 ETE mileage: 119.931 to 128.931 |
| Speed Zones 25 30 35 40 45 50 55 60 65 | | | | | | Page Total Mileage: 9.000 mi | | Page Total Mileage: 9.0 mi | | 1 of 2 TWN mileage: 0.0 to 9.0 | |