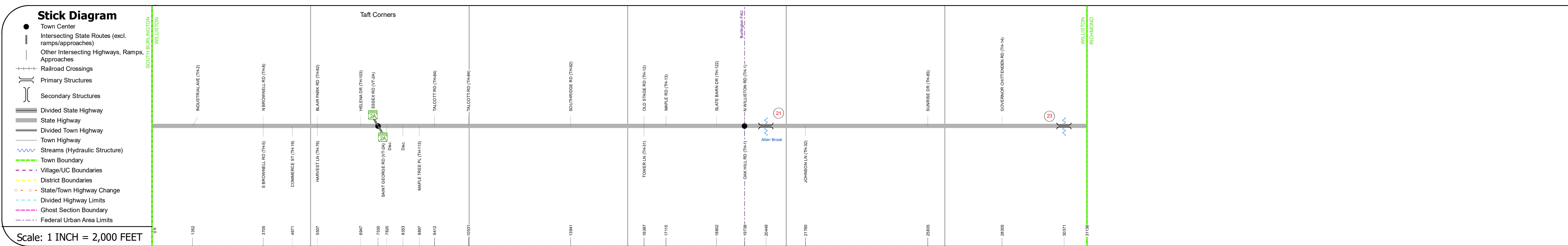
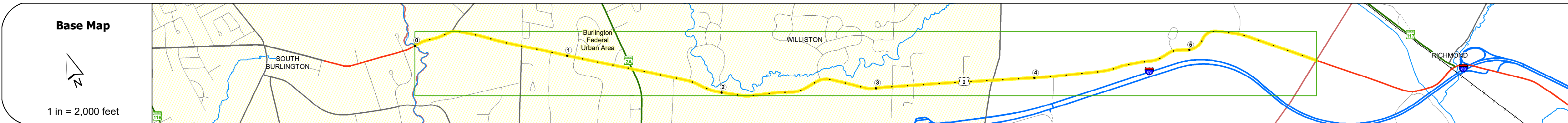
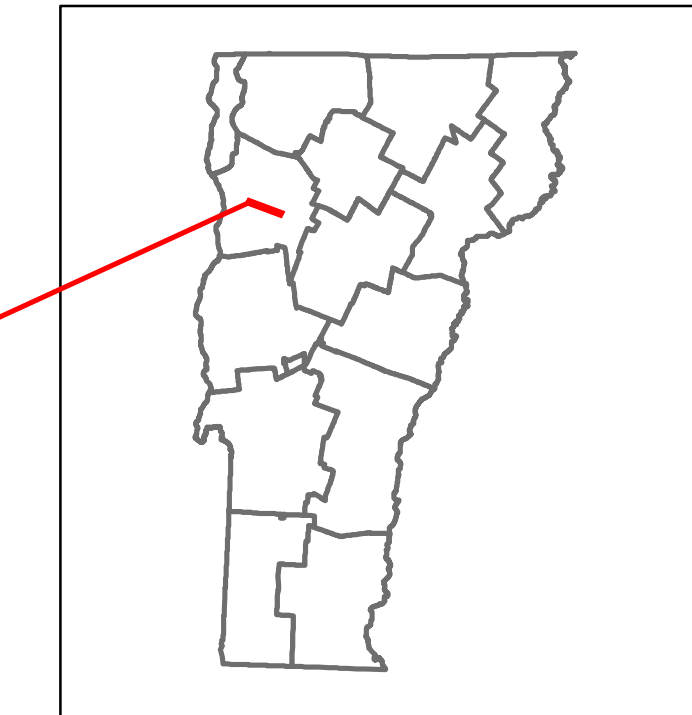


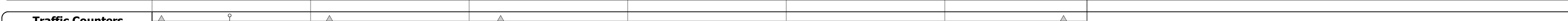


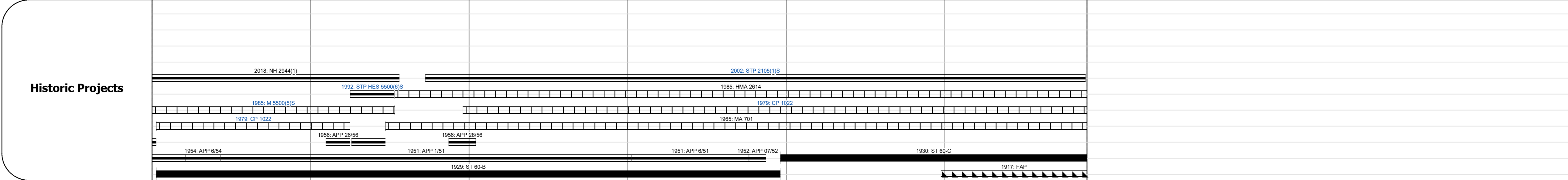

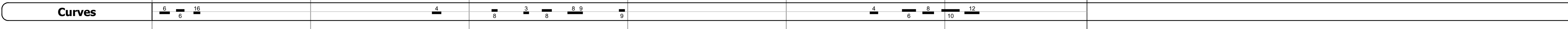
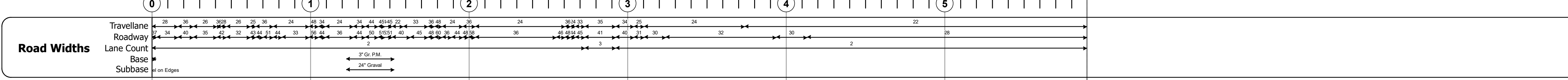
DISTRICT	TOWN	ROUTE
5	WILLISTON	US-2



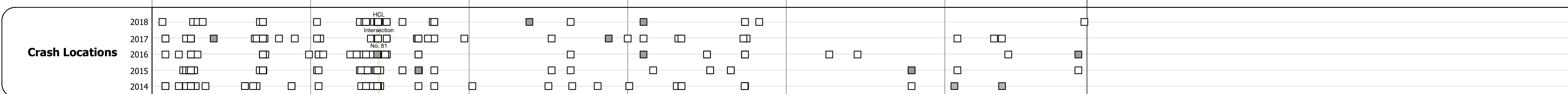
### STRUCTURE DESCRIPTIONS

**Bridge 21:**  
Slab - 1917  
Structure No. 300284002104171  
Length: 15'  
Width: 32.5'  
Under Clearance: 4.0'  
Facility Carried: US2  
Structure Type: CONCRETE SLAB  
Features Intersected: ALLEN BROOK  
Surface: Bituminous  
Maintenance: State

**Culvert 23:**  
Culvert - 1917  
Structure No. 300284002304171  
Length: 7'  
Under Clearance: 5.0'  
Facility Carried: US2  
Structure Type: CGMPPA  
Features Intersected: BROOK  
Maintenance: State



Year	Station 0-1	Station 1-2	Station 2-3	Station 3-4	Station 4-5
2018	13900	10700	11700	11100	12700
2017	15300	10700	12000	11300	12900
2016	16800	10600	12400	11800	13100
2015	18200	10600	12700	11800	13300
2014	18400	10600	12600	11400	13600



<b>Historic Projects</b> <ul style="list-style-type: none"> <li>Unknown</li> <li>Bituminous Concrete</li> <li>Retreatment</li> <li>Resurface</li> <li>Bituminous Mix</li> <li>Skippy Mix</li> <li>Bituminous Seal</li> </ul>	<b>Functional Class</b> <ul style="list-style-type: none"> <li>1 - Interstate System</li> <li>2 - Other Freeways and Expressways</li> <li>3 - Principal Arterial</li> <li>4 - Minor Arterial</li> <li>5 - Major Collector</li> <li>6 - Minor Collector</li> </ul>	<b>Curves</b> <ul style="list-style-type: none"> <li>Left</li> <li>Right</li> </ul>	<b>Grades</b> <ul style="list-style-type: none"> <li>grade up</li> <li>grade down</li> </ul>	<b>Traffic Counters</b> <ul style="list-style-type: none"> <li>Continuous (CTC)</li> <li>Weight-In-Motion (WIM)</li> <li>Short-Term, Scheduled</li> <li>Short-Term, Unscheduled</li> </ul>	<b>Crash Locations</b> <ul style="list-style-type: none"> <li>Fatal</li> <li>Injury</li> <li>Property Damage Only</li> <li>Unknown Crash Type</li> </ul>	<b>Mileage by Functional Class By Sheet</b> 0284 3 - Other Principal Arterial 0284 4 - Minor Arterial 1.426 4.471	<b>Mileage by Town By Sheet</b> WILLISTON - U002-0417 5.897 of 5.897	<b>DISTRICT</b> 5	<b>TOWN</b> WILLISTON	<b>Date:</b> 12/01/19	<b>ROUTE</b> US-2 ETE mileage: 42.75 to 48.647
Indicated plans available - <a href="http://vtransmap01.ad.state.vt.us/rp/dpr/DIwebstor/">http://vtransmap01.ad.state.vt.us/rp/dpr/DIwebstor/</a>											
For More Information Contact - Vermont Agency of Transportation, Policy, Planning and Intermodal Development Division - Mapping Section, 1 National Life Drive, Montpelier, VT 05633-5001 Telephone: 802-828-2600.											