


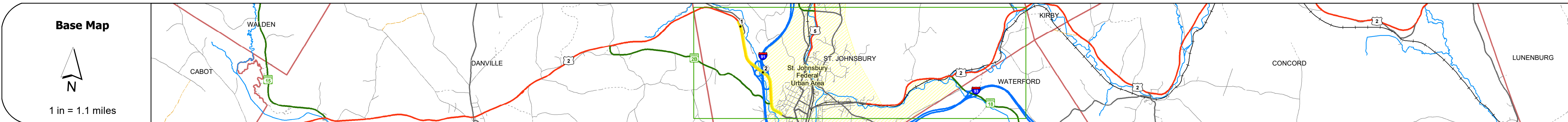
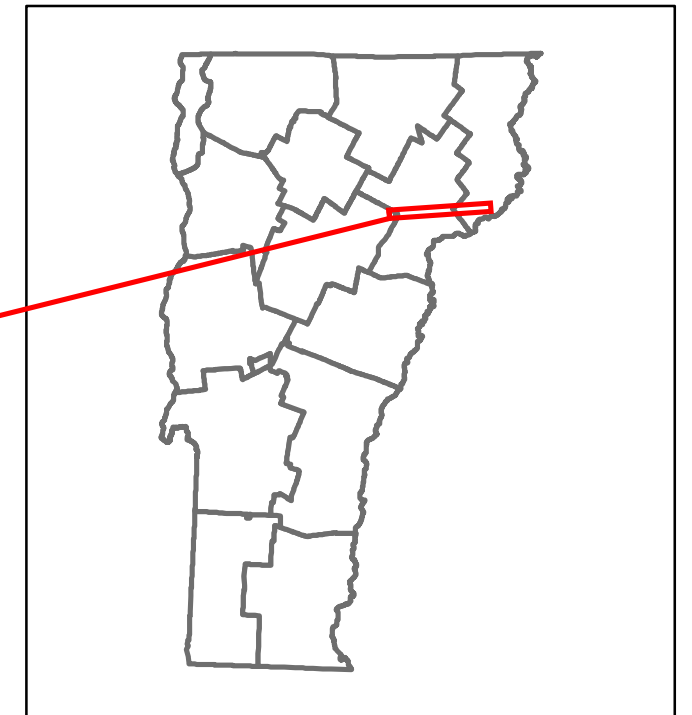


Route Log and Progress Chart

DRAFT

Please Note: Errors and Omissions May Exist.
Contact the VTrans Mapping Section with questions or concerns.

DISTRICT	TOWN	ROUTE
7	ST. JOHNSBURY	US-2



Road Widths	<table border="1"> <tr> <th>Travellane</th> <th>Roadway</th> <th>Lane Count</th> <th>Base</th> <th>Subbase</th> </tr> <tr> <td>32</td> <td>32</td> <td>36</td> <td>2</td> <td>36</td> </tr> <tr> <td>36</td> <td>36</td> <td>2</td> <td>36</td> <td>36</td> </tr> <tr> <td>36</td> <td>36</td> <td>36</td> <td>36</td> <td>36</td> </tr> </table>	Travellane	Roadway	Lane Count	Base	Subbase	32	32	36	2	36	36	36	2	36	36	36	36	36	36	36
Travellane	Roadway	Lane Count	Base	Subbase																	
32	32	36	2	36																	
36	36	2	36	36																	
36	36	36	36	36																	

Curves	4, 5, 10, 4
---------------	-------------

Grades	
---------------	--

Guardrails	
-------------------	--

Rumblestrips	
---------------------	--

Historic Projects	<table border="1"> <tr> <th>Year</th> <th>Project</th> </tr> <tr> <td>1986</td> <td>F 028-4</td> </tr> <tr> <td>1991</td> <td>F 028-4(2)S</td> </tr> <tr> <td>1996</td> <td>FEGC F 028-4(2)</td> </tr> <tr> <td>1975</td> <td>F 191-3(9)</td> </tr> <tr> <td>1975</td> <td>F 028-4(3)</td> </tr> <tr> <td>2015</td> <td>STP 2930(1)</td> </tr> </table>	Year	Project	1986	F 028-4	1991	F 028-4(2)S	1996	FEGC F 028-4(2)	1975	F 191-3(9)	1975	F 028-4(3)	2015	STP 2930(1)
Year	Project														
1986	F 028-4														
1991	F 028-4(2)S														
1996	FEGC F 028-4(2)														
1975	F 191-3(9)														
1975	F 028-4(3)														
2015	STP 2930(1)														

Maintenance Garage	District 7 - HWY Maintenance St. Johnsbury Garage
---------------------------	---

Speed Zone	
-------------------	--

Functional Class	2, 3
-------------------------	------

National Highway System	NHS - Other NHS Routes
--------------------------------	------------------------

Limited Access Highway	Partial, Full, Partial
-------------------------------	------------------------

Customer Service Level	Arterial Highway, Interstate Or Divided Highway, Class 1 Town Highway
-------------------------------	---

Traffic Counters	
-------------------------	--

AADT Counts	2018, 2017, 2016, 2015, 2014
--------------------	------------------------------

Crash Locations	2018, 2017, 2016, 2015, 2014
------------------------	------------------------------

STRUCTURE DESCRIPTIONS

Culvert - 102:
Culvert - 1975
Structure No. 200028010203112
Length: 56'
Facility Carried: US 02 ML
Structure Type: TWIN CELL RC BOX
Features Intersected: SLEEPER RIVER
Maintenance/Ownership: State

Bridge 103W:
Stringer/multi-beam or girder - 1975
Structure No. 200028103W03112
Length: 327'
Width: 42.6'
Under Clearance: 17.08'
Facility Carried: US 02 W ML
Structure Type: 2SPN CONT WELD GIRD
Features Intersected: I 91 UNDER US 2
Surface: Bituminous
Maintenance/Ownership: State

Historic Projects <ul style="list-style-type: none"> Unknown Retreatment Resurface Bituminous Mix Skinny Mix Bituminous Seal 	Functional Class <ul style="list-style-type: none"> 1 - Interstate System 2 - Other Freeways and Expressways 3 - Principal Arterial 4 - Minor Arterial 5 - Major Collector 6 - Minor Collector 	Curves <ul style="list-style-type: none"> Left Right 	Grades <ul style="list-style-type: none"> grade up grade down 	Traffic Counters <ul style="list-style-type: none"> Continuous (CTC) Weight-In-Motion (WIM) Short-Term, Scheduled Short-Term, Unscheduled 	Crash Locations <ul style="list-style-type: none"> Fatal Injury Property Damage Only Unknown Crash Type 	Mileage by Functional Class By Sheet 028-3 2 - Other Freeways and Expressways: 1.711 028-3 3 - Other Principal Arterial: 0.287 Page Total Mileage: 1.998 mi	Mileage by Town By Sheet ST. JOHNSBURY - U002-0311W: 1.998 of 1.998 Page Total Mileage: 1.998 mi	DISTRICT 7	TOWN ST. JOHNSBURY	Date: 12/01/19 1 of 1 TWN mileage: 0.919 to 2.917	ROUTE US-2 ETE mileage: 111.224 to 113.222
--	--	--	---	---	---	--	--	----------------------	------------------------------	--	---

For More Information Contact - Vermont Agency of Transportation, Policy, Planning and Intermodal Development Division - Mapping Section, 1 National Life Drive, Montpelier, VT 05633-5001 Telephone: 802-828-2600.