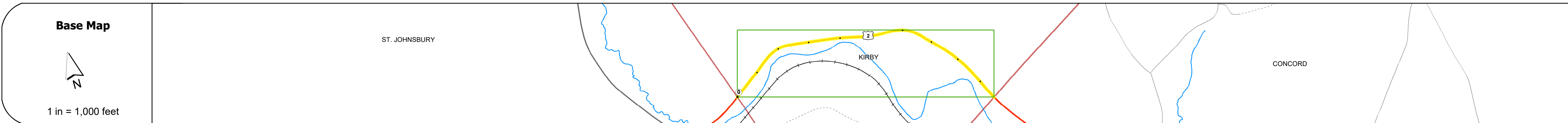

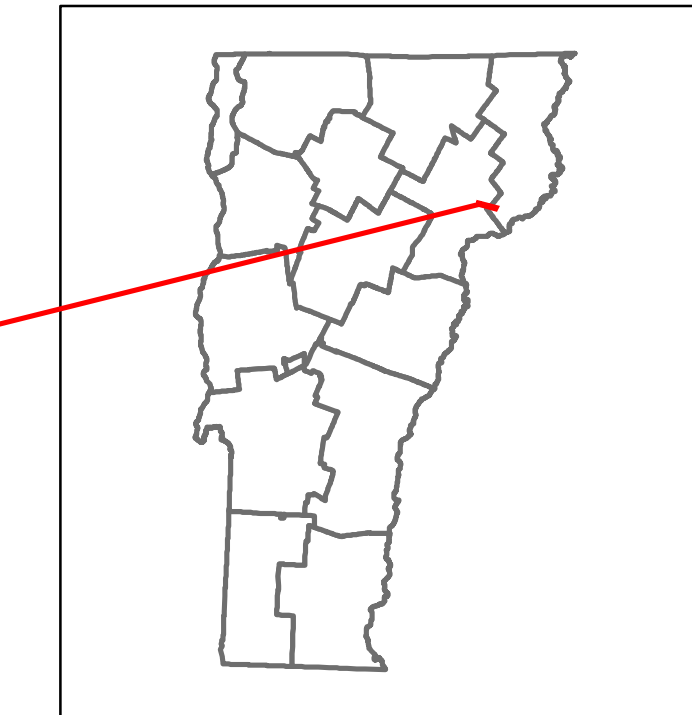


DISTRICT	TOWN	ROUTE
7	KIRBY	US-2



Road Widths	Travellane: 24
Roadway: 32	
Lane Count: 2	
Base:	
Subbase:	

Curves	10, 1.7, 4.4, 8.7, 2.9, 3.5
---------------	-----------------------------

Grades	4.6 A
---------------	-------

Guardrails	
-------------------	--

Rumblestrips	
---------------------	--

Historic Projects	<ul style="list-style-type: none"> 2012: NH SURF(32) 2001: NH 2116(1)S 1990: HMA 2130 1983: Unknown 1977: Unknown 1967: APP 1157 1936: FAP 131-E 1936: FAP 131-D
--------------------------	--

Maintenance Garage	District 7 - HWY Maintenance Lunenburg Garage
---------------------------	---

Speed Zone	
-------------------	--

Functional Class	3
-------------------------	---

National Highway System	NHS - Other NHS Routes
--------------------------------	------------------------

Limited Access Highway	
-------------------------------	--

Customer Service Level	Arterial Highway
-------------------------------	------------------

Traffic Counters	0223
-------------------------	------

AADT Counts	2018: 3900
2017: 3900	
2016: 3800	
2015: 3800	
2014: 3700	

Crash Locations	<ul style="list-style-type: none"> 2018: [] 2017: [] 2016: [] 2015: [] 2014: []
------------------------	---

STRUCTURE DESCRIPTIONS	

Historic Projects <ul style="list-style-type: none"> Unknown Retreatment Resurface Bituminous Mix Skinny Mix Bituminous Seal 	Functional Class <ul style="list-style-type: none"> 1 - Interstate System 2 - Other Freeways and Expressways 3 - Principal Arterial 4 - Minor Arterial 5 - Major Collector 6 - Minor Collector 	Curves <ul style="list-style-type: none"> Left (degrees) Right (degrees) 	Grades <ul style="list-style-type: none"> Up (percent) Down (percent) 	Traffic Counters <ul style="list-style-type: none"> Continuous (CTC) Weight-In-Motion (WIM) Short-Term, Scheduled Short-Term, Unscheduled 	Crash Locations <ul style="list-style-type: none"> Fatal Injury Property Damage Only Unknown Crash Type 	Mileage by Functional Class By Sheet 028-4 3 - Other Principal Arterial 0.967 Page Total Mileage: 0.967 mi	Mileage by Town By Sheet KIRBY - U002-0306 0.967 of 0.967 Page Total Mileage: 0.967 mi	DISTRICT 7	TOWN KIRBY	Date: 12/01/19 1 of 1 TWN mileage: 0.0 to 0.967	ROUTE US-2 ETE mileage: 118.964 to 119.931
--	--	--	---	---	---	---	---	----------------------	----------------------	---	---