




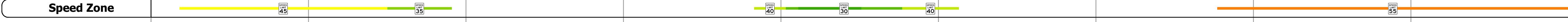

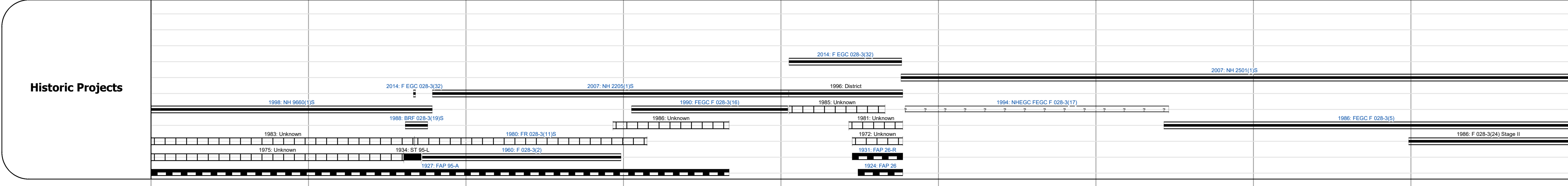
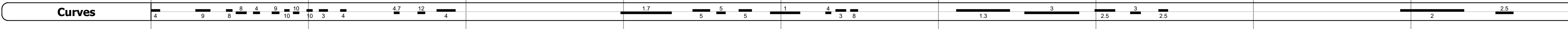
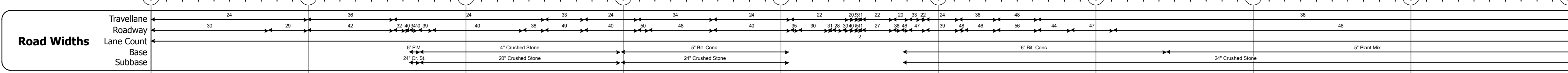
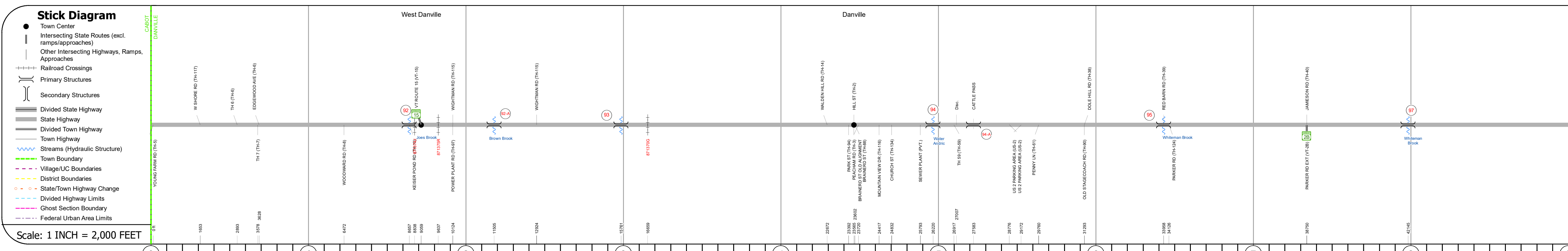
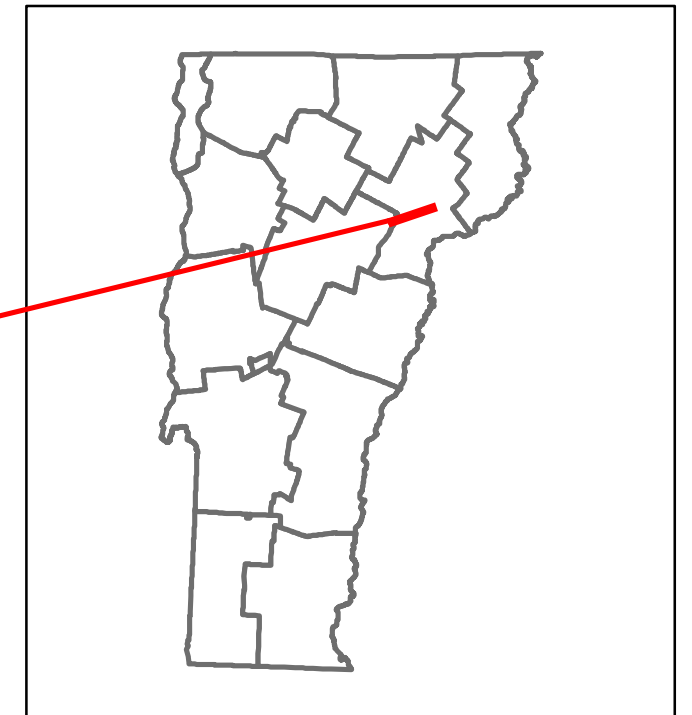


# Route Log and Progress Chart

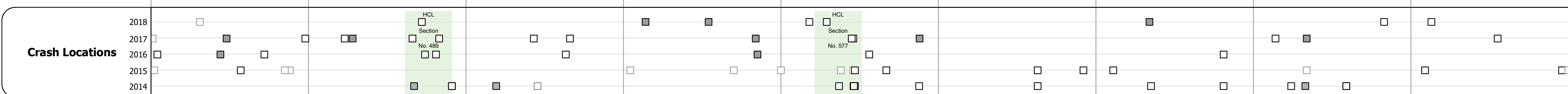
**DRAFT**

Please Note: Errors and Omissions May Exist.  
Contact the VTTrans Mapping Section with questions or concerns.

DISTRICT	TOWN	ROUTE
7	DANVILLE	US-2



Year	Station 0-1	Station 1-2	Station 2-3	Station 3-4	Station 4-5	Station 5-6	Station 6-7	Station 7-8	Station 8-9
2018	4100	4300	5000	5200	5500	5700	7400	7600	7800
2017	4100	4200	5200	5200	5400	7400	7400	7600	7300
2016	4000	4100	5500	5500	5400	7300	7400	7600	7100
2015	4000	4000	5700	5700	5400	7300	7400	7600	7100
2014	3700	3900	5600	5600	5400	7200	7400	7600	7000



## STRUCTURE DESCRIPTIONS

**Bridge 92:**  
Stringer/multi-beam or girder - 1934  
Structure No. 200028009203032  
Length: 74'  
Width: 35.0'  
Facility Carried: US 02 ML  
Structure Type: ROLLED BEAM  
Features Intersected: JOES BROOK  
Surface: Bituminous  
Maintenance/Ownership: State

**Culvert 92-A:**  
Culvert - 1960  
Structure No. 300028092A03031  
Length: 7'  
Under Clearance: 7.0'  
Facility Carried: US2  
Structure Type: ACCGMP ALUM SLEEVED  
Features Intersected: BROOK  
Maintenance: State

**Culvert 93:**  
Culvert - 1958  
Structure No. 30002809303031  
Length: 7'  
Under Clearance: 5.0'  
Facility Carried: US2  
Structure Type: CGMPPA  
Features Intersected: BROWN BROOK  
Maintenance: State

**Culvert 94:**  
Culvert - 1994  
Structure No. 30002809403031  
Length: 11'  
Under Clearance: 7.25'  
Facility Carried: US2  
Structure Type: CGMPPA  
Features Intersected: WATER ANDRIC BROOK  
Maintenance: State

**Culvert 94-A:**  
Culvert - 1994  
Structure No. 300028094A03031  
Length: 12'  
Under Clearance: 14.0'  
Facility Carried: US2  
Structure Type: RC BOX  
Features Intersected: CATTLE PASS  
Maintenance: State

**Culvert 95:**  
Culvert - 1986  
Structure No. 30002809503031  
Length: 9'  
Under Clearance: 7.5'  
Facility Carried: US2  
Structure Type: CGMPP  
Features Intersected: WHITEMAN BROOK  
Maintenance: State

**Culvert 97:**  
Culvert - 1986  
Structure No. 30002809703031  
Length: 12'  
Under Clearance: 12.0'  
Facility Carried: US2  
Structure Type: CGMPP W/ CONC INVERT  
Features Intersected: WHITEMAN BROOK  
Maintenance: State

<b>Historic Projects</b> <ul style="list-style-type: none"> <li>Unknown</li> <li>Retreatment</li> <li>Resurface</li> <li>Bituminous Mix</li> <li>Skinny Mix</li> <li>Bituminous Seal</li> </ul>	<b>Functional Class</b> <ul style="list-style-type: none"> <li>1 - Interstate System</li> <li>2 - Other Freeways and Expressways</li> <li>3 - Principal Arterial</li> <li>4 - Minor Arterial</li> <li>5 - Major Collector</li> <li>6 - Minor Collector</li> </ul>	<b>Curves</b> <ul style="list-style-type: none"> <li>Left</li> <li>Right</li> </ul>	<b>Grades</b> <ul style="list-style-type: none"> <li>Up</li> <li>Down</li> </ul>	<b>Traffic Counters</b> <ul style="list-style-type: none"> <li>Continuous (CTC)</li> <li>Weight-In-Motion (WIM)</li> <li>Short-Term, Scheduled</li> <li>Short-Term, Unscheduled</li> </ul>	<b>Crash Locations</b> <ul style="list-style-type: none"> <li>Fatal</li> <li>Injury</li> <li>Property Damage Only</li> <li>Unknown Crash Type</li> </ul>	<b>Mileage by Functional Class By Sheet</b> 028-3 3 - Other Principal Arterial 9.000	<b>Mileage by Town By Sheet</b> DANVILLE - U002-0303 9.0 of 9.059	<b>DISTRICT</b> 7	<b>TOWN</b> DANVILLE	<b>Date:</b> 12/01/19	<b>ROUTE</b> US-2 ETE mileage: 101.246 to 110.246
--	--	--	---	---	---	---	--	----------------------	-------------------------	-----------------------	---