

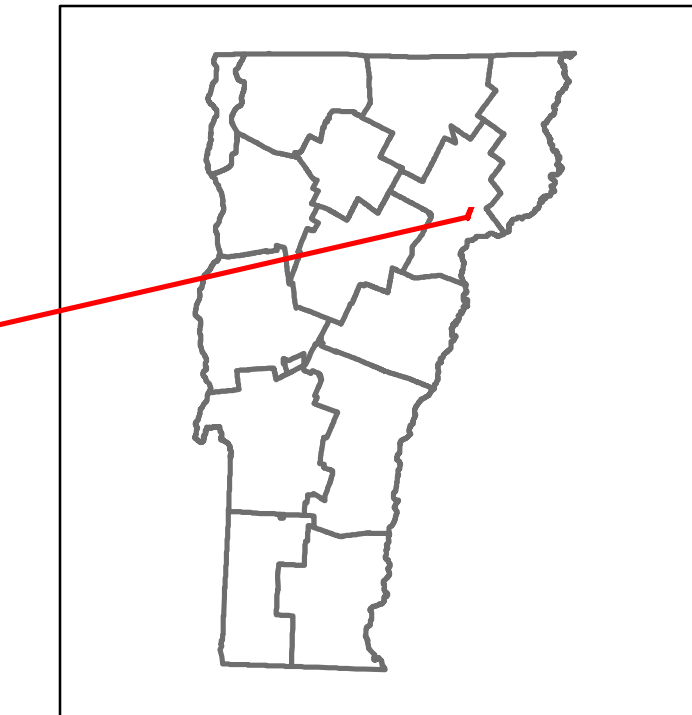


Route Log and Progress Chart


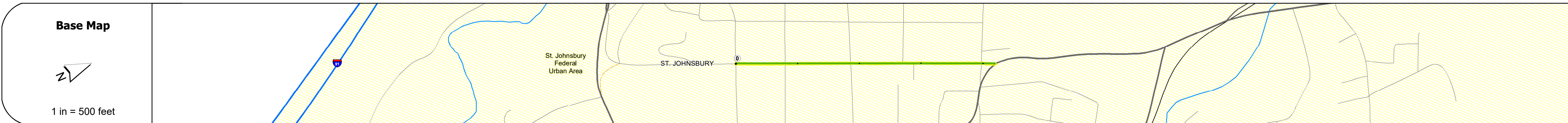
DRAFT

Please Note: Errors and Omissions May Exist.
Contact the VTrans Mapping Section with questions or concerns.

DISTRICT	TOWN	ROUTE
7	ST. JOHNSBURY	Min-7030



Min-7030



STRUCTURE DESCRIPTIONS

Road Widths	Travellane: 20 Roadway: 36 Lane Count: 2 Base: Subbase:
-------------	---------------------------------------------------------------------

Curves	
--------	--

Grades	
--------	--

Guardrails	
------------	--

Rumblestrips	
--------------	--

Historic Projects	
-------------------	--

Maintenance Garage	
--------------------	--

Speed Zone	
------------	--

Functional Class	5
------------------	---

National Highway System	
-------------------------	--

Limited Access Highway	
------------------------	--

Customer Service Level	
------------------------	--

Traffic Counters	C037 C182
------------------	--------------

AADT	2018: 640 ← 790 → 930 2017: 650 ← 800 → 940 2016: 650 ← 800 → 940 2015: 560 ← 850 → 1100 2014: 470 ← 890 → 1300
------	-----------------------------------------------------------------------------------------------------------------------------

Crash Locations	2018: [] 2017: [] 2016: [] 2015: [] 2014: []
-----------------	---------------------------------------------------------------

Historic Projects Unknown, Retreatment, Resurface, Bituminous Mix, Skiny Mix, Bituminous Seal, Surface Treated Gravel, Plant Mix, Reclaimed Base and Bituminous Concrete	Functional Class 1- Interstate System, 2- Other Freeways and Expressways, 3- Principal Arterial, 4- Minor Arterial, 5- Major Collector, 6- Minor Collector	Curves Left (degrees), Right (degrees), Grades (percent) grade up, (percent) grade down	Traffic Counters Continuous (CTC), Weigh-In-Motion (WIM), Short-Term, Scheduled, Short-Term, Unscheduled	Crash Locations Fatal, Injury, Property Damage Only, Unknown Crash Type, High Crash Locations (HCL's)	Mileage by Functional Class By Sheet 7030 5 - Major Collector 0.420	Mileage by Town By Sheet ST. JOHNSBURY - S70300311 0.42 of 0.42	DISTRICT 7	TOWN ST. JOHNSBURY	Date: 12/04/19	ROUTE Min-7030 ETE mileage: 0.0 to 0.42
Speed Zones 25 30 35 40 45 50 55 60 65						Page Total Mileage: 0.420 mi		Page Total Mileage: 0.42 mi		