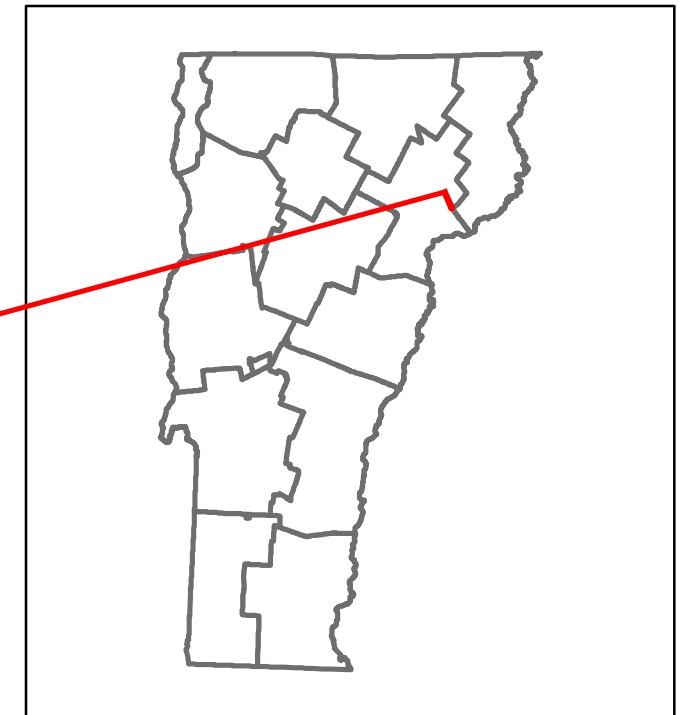
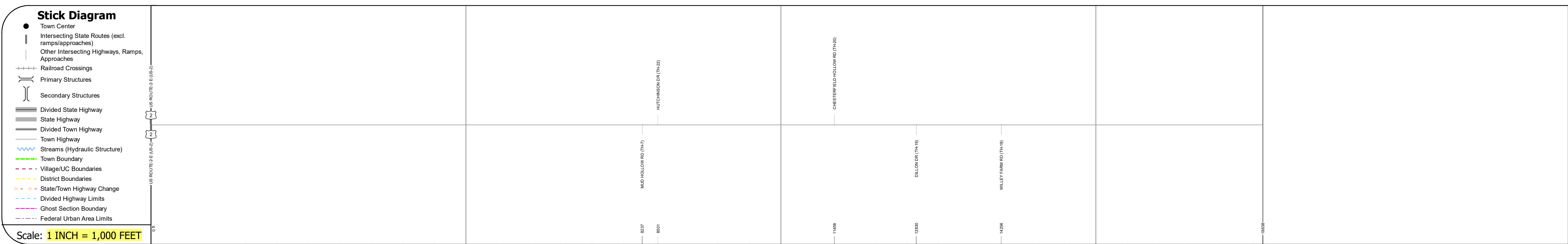
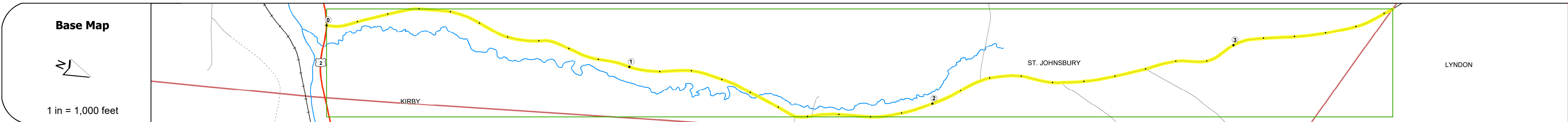


DISTRICT	TOWN	ROUTE
7	ST. JOHNSBURY	Min-7027



Min-7027



STRUCTURE DESCRIPTIONS

Road Widths	Travellane	24							
	Roadway	24							
	Lane Count	2							
	Base								
	Subbase								
Curves									
Grades									
Guardrails									
Rumblestrips									
Historic Projects									
Maintenance Garage									
Speed Zone									
Functional Class									
National Highway System									
Limited Access Highway									
Customer Service Level									
Traffic Counters									
AAADT	2018								
	2017								
	2016								
	2015								
	2014								
Crash Locations	2018								
	2017								
	2016								
	2015								
	2014								

Historic Projects Unknown, Bituminous Concrete, Retreatment, Resurface, Bituminous Mix, Skippy Mix, Bituminous Seal, Concrete, Surface Treated Gravel, Plant Mix, Reclaimed Base and Bituminous Concrete	Functional Class 1- Interstate System, 2- Other Freeways and Expressways, 3- Principal Arterial, 4- Minor Arterial, 5- Major Collector, 6- Minor Collector	Curves Left (degrees), Right (degrees), Grades (percent)	Traffic Counters Continuous (CTC), Weigh-In-Motion (WIM), Short-Term, Scheduled, Short-Term, Unscheduled	Crash Locations Fatal, Injury, Property Damage Only, Unknown Crash Type	Mileage by Functional Class By Sheet 7027 5 - Major Collector 3.530	Mileage by Town By Sheet ST. JOHNSBURY - S70270311 3.53 of 3.53	DISTRICT 7	TOWN ST. JOHNSBURY	Date: 12/04/19	ROUTE Min-7027	
Speed Zones 25, 30, 35, 40, 45, 50, 55, 60, 65						High Crash Locations (HCL's) HCL No. 1-100 (1-10), 101-200 (11-20), 201-300 (21-30), 301-400 (31-40), 401-800 (41-113)		Page Total Mileage: 3.530 mi		1 of 1 TWN mileage: 0.0 to 3.53	ETE mileage: 0.0 to 3.53