

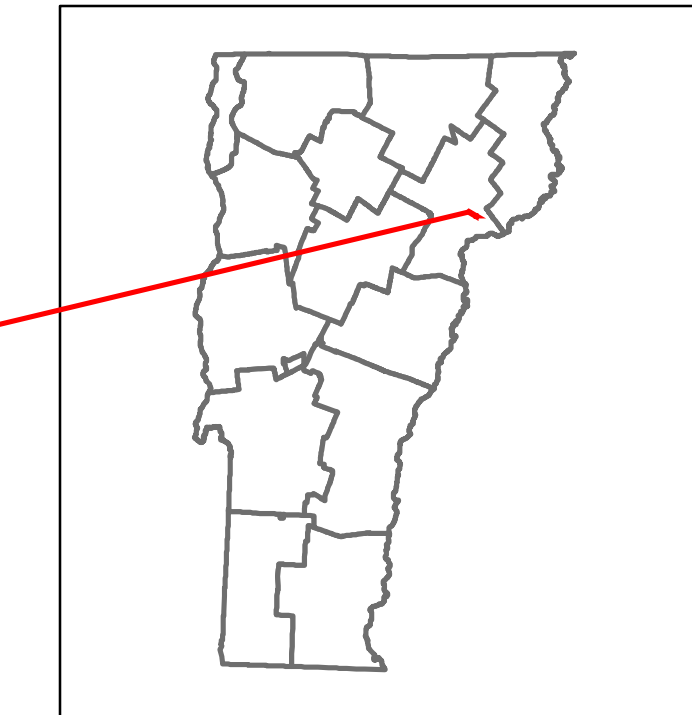


Route Log and Progress Chart

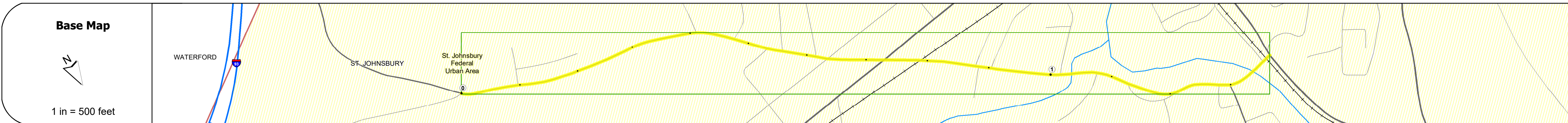
DRAFT

Please Note: Errors and Omissions May Exist.
Contact the VTrans Mapping Section with questions or concerns.

DISTRICT	TOWN	ROUTE
7	ST. JOHNSBURY	Min-7012



Min-7012



STRUCTURE DESCRIPTIONS

Bridge 19:
Stringer/multi-beam or girder - 1933
Structure No. 207012001903112
Length: 74'
Width: 27.4'
Facility Carried: CITY CONC
Structure Type: ROLLED BEAM
Features Intersected: MOOSE RIVER
Surface: Bituminous
Maintenance/Ownership: City/Municipal

Bridge 12:
Stringer/multi-beam or girder - 1928
Structure No. 207012001203112
Length: 143'
Width: 33.3'
Facility Carried: CITY CONC
Structure Type: 2 SPAN ROLLED BEAM
Features Intersected: PASSUMPSIC RIVER
Surface: Bituminous
Maintenance/Ownership: City/Municipal

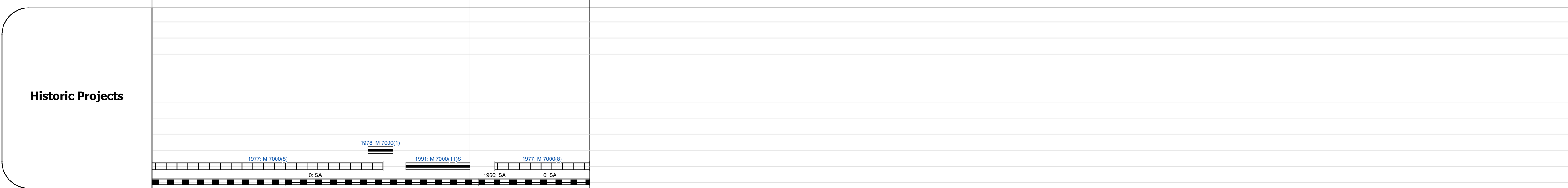
Travellane	26	26	32	24
Roadway	26	26	32	24
Lane Count	2	2	2	2
Base				
Subbase				

Curves	
--------	--

Grades	
--------	--

Guardrails	
------------	--

Rumblestrips	
--------------	--



Maintenance Garage	
--------------------	--

Speed Zone	
------------	--

Functional Class	5	4
------------------	---	---

National Highway System	
-------------------------	--

Limited Access Highway	
------------------------	--

Customer Service Level	
------------------------	--

Traffic Counters	C220	C175	C174	C173	C172
------------------	------	------	------	------	------

AADT	2018	1300	1900	3700	4200	3900
	2017	1300	1900	3700	4300	4000
	2016	1300	1900	3700	4300	4000
	2015	1400	1900	3700	4200	4000
	2014	1400	1900	3600	4200	3900

Crash Locations	2018				
	2017				
	2016				
	2015				
	2014				

Historic Projects Unknown, Retreatment, Resurface, Bituminous Mix, Skiny Mix, Bituminous Seal, Surface Treated Gravel, Plant Mix, Reclaimed Base and Bituminous Concrete	Functional Class 1 - Interstate System, 2 - Other Freeways and Expressways, 3 - Principal Arterial, 4 - Minor Arterial, 5 - Major Collector, 6 - Minor Collector	Curves Left, Right, Grades (grade up/down)	Traffic Counters Continuous (CTC), Weigh-In-Motion (WIM), Short-Term, Scheduled, Short-Term, Unscheduled	Crash Locations Fatal, Injury, Property Damage Only, Unknown Crash Type, High Crash Locations (HCL's)	Mileage by Functional Class By Sheet 7012 4 - Minor Arterial 0.650 7012 5 - Major Collector 0.730	Mileage by Town By Sheet ST. JOHNSBURY - S70120311 1.38 of 1.38	DISTRICT 7	TOWN ST. JOHNSBURY	Date: 12/04/19	ROUTE Min-7012 ETE mileage: 0.0 to 1.38
					Speed Zones 15, 30, 35, 40, 45, 50, 55, 60, 65	Road Widths (ft)				

For More Information Contact - Vermont Agency of Transportation, Policy, Planning and Intermodal Development Division - Mapping Section, 1 National Life Drive, Montpelier, VT 05633-5001 Telephone: 802-828-2600.