

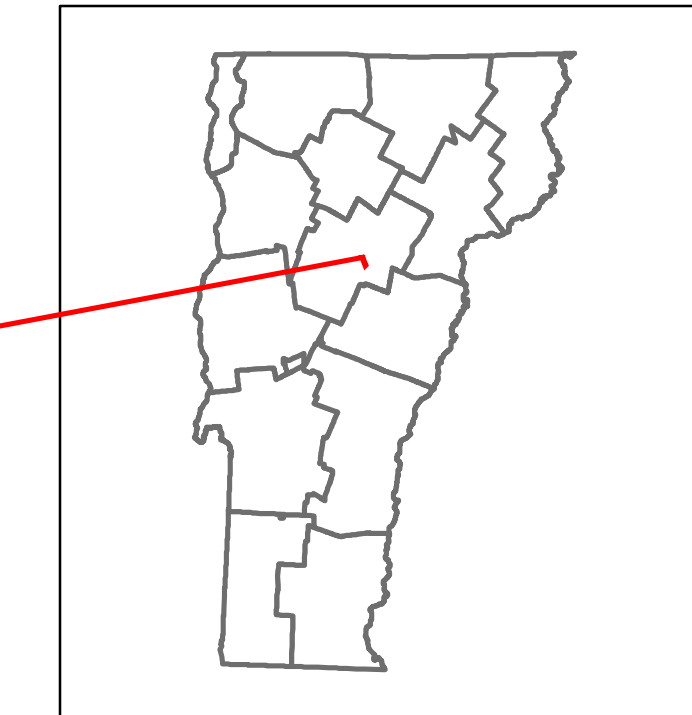


# Route Log and Progress Chart

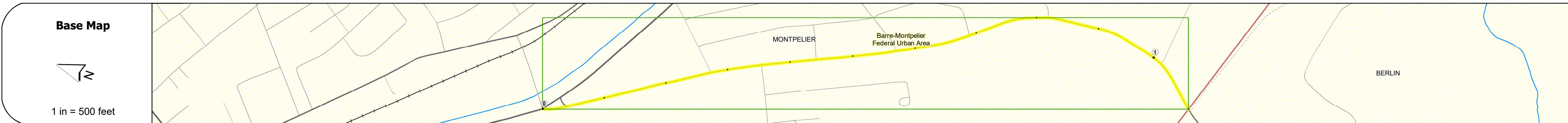
**DRAFT**

Please Note: Errors and Omissions May Exist.  
Contact the VTrans Mapping Section with questions or concerns.

DISTRICT	TOWN	ROUTE
5	MONTPELIER	Min-6408



Min-6408



## STRUCTURE DESCRIPTIONS

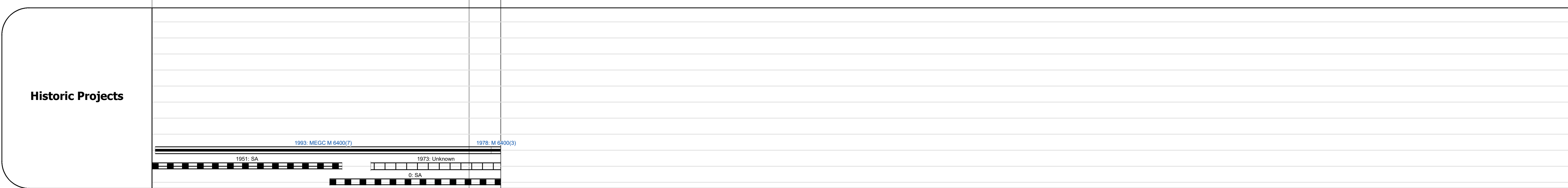
Road Widths	Travellane	Roadway	Lane Count	Base	Subbase
	22	34	2	4" Bit. Conc.	3" Plant Mat
				24" Crushed Stone	24" Crushed Stone

Curves	6	12	12	9	10.1
--------	---	----	----	---	------

Grades
--------

Guardrails
------------

Rumblestrips
--------------



Maintenance Garage
--------------------

Speed Zone
------------

Functional Class
------------------

National Highway System
-------------------------

Limited Access Highway
------------------------

Customer Service Level
------------------------

Traffic Counters
------------------

Year	W083	W176	W271	W650	W296
2018	6800			6600	6400
2017	6900			6700	6500
2016	6900			6700	6500
2015	6400			6300	6200
2014	5900			5800	5900

Year	Crash Locations
2018	[Crash symbols]
2017	[Crash symbols]
2016	[Crash symbols]
2015	[Crash symbols]
2014	[Crash symbols]

<b>Historic Projects</b> [Legend for Historic Projects]	<b>Functional Class</b> [Legend for Functional Class]	<b>Crash Locations</b> [Legend for Crash Locations]	<b>Mileage by Functional Class By Sheet</b> 6408 4 - minor Arterial 1.100	<b>Mileage by Town By Sheet</b> MONTPELIER - S64081211 1.1 of 1.1	<b>DISTRICT</b> 5	<b>TOWN</b> MONTPELIER	<b>Date:</b> 12/04/19	<b>ROUTE</b> Min-6408	
									<b>Speed Zones</b> [Legend for Speed Zones]

For More Information Contact - Vermont Agency of Transportation, Policy, Planning and Intermodal Development Division - Mapping Section, 1 National Life Drive, Montpelier, VT 05633-5001 Telephone: 802-828-2600.