

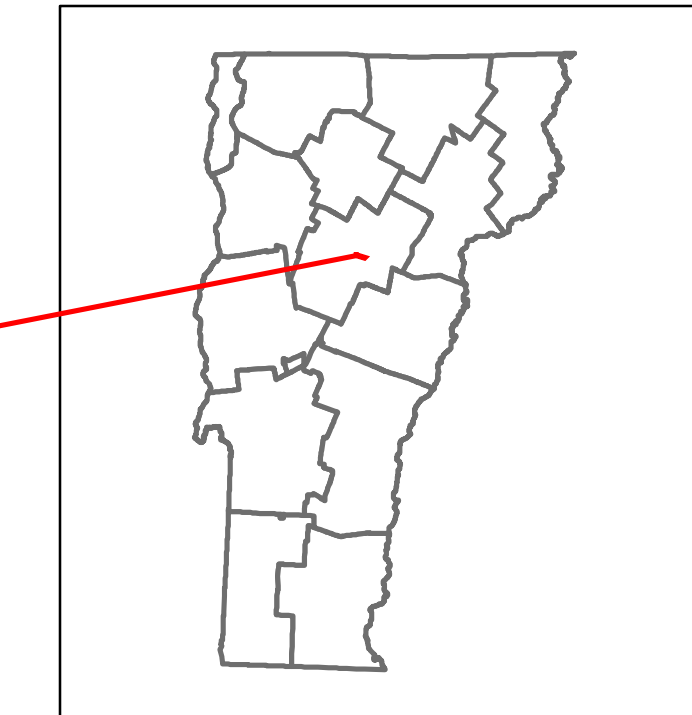


Route Log and Progress Chart

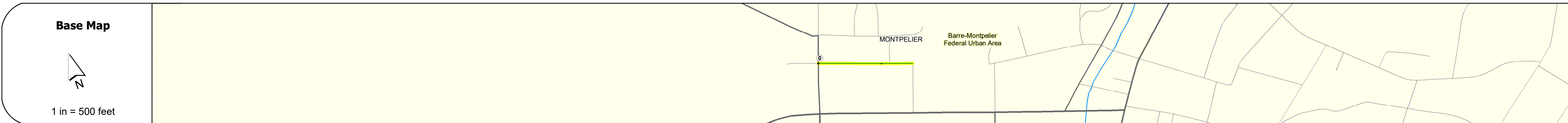
DRAFT

Please Note: Errors and Omissions May Exist.
Contact the VTrans Mapping Section with questions or concerns.


DISTRICT	TOWN	ROUTE
5	MONTPELIER	Min-6404



Min-6404



STRUCTURE DESCRIPTIONS



Curves	
--------	--

Grades	
--------	--

Guardrails	
------------	--

Rumblestrips	
--------------	--

Historic Projects	
-------------------	--

Maintenance Garage	
--------------------	--

Speed Zone	
------------	--

Functional Class	5
------------------	---

National Highway System	
-------------------------	--

Limited Access Highway	
------------------------	--

Customer Service Level	
------------------------	--

Traffic Counters	
------------------	--

ADT	2018: 410
	2017: 420
	2016: 420
	2015: 420
	2014: 420

Crash Locations	2018: 0
	2017: 0
	2016: 0
	2015: 0
	2014: 0

Historic Projects Unknown, Retreatment, Resurface, Bituminous Mix, Skiny Mix, Bituminous Seal, Bituminous Concrete, Cold Plane and Concrete, Reclaimed Base and Bituminous Concrete, Surface Treated Gravel, Plant Mix, Concrete	Functional Class 1- Interstate System, 2- Other Freeways and Expressways, 3- Principal Arterial, 4- Minor Arterial, 5- Major Collector, 6- Minor Collector	Curves Left (degrees), Right (degrees), Grades (degrees) grade up, Grades (degrees) grade down	Traffic Counters Continuous (CTC), Weigh-In-Motion (WIM), Short-Term, Scheduled, Short-Term, Unscheduled (counter ID)	Crash Locations Fatal, Injury, Property Damage Only, Unknown Crash Type, High Crash Locations (HCL's) Sections (& Intersections)	Mileage by Functional Class By Sheet 6404 5 - Major Collector 0.150	Mileage by Town By Sheet MONTPELIER - S64041211 0.15 of 0.15	DISTRICT 5	TOWN MONTPELIER	Date: 12/04/19	ROUTE Min-6404 ETE mileage: 0.0 to 0.15
Speed Zones 15, 20, 25, 30, 35, 40, 45, 50, 55, 60, 65						Page Total Mileage: 0.15 mi				