

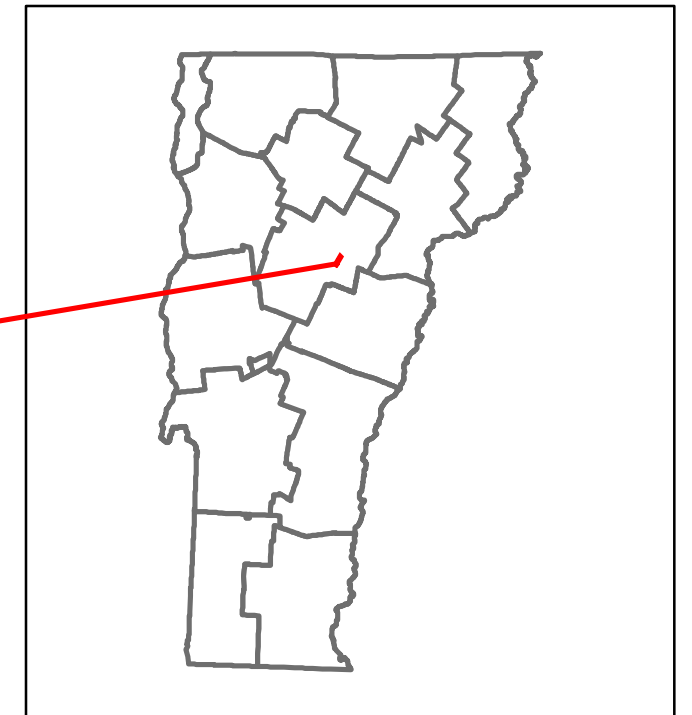


# Route Log and Progress Chart

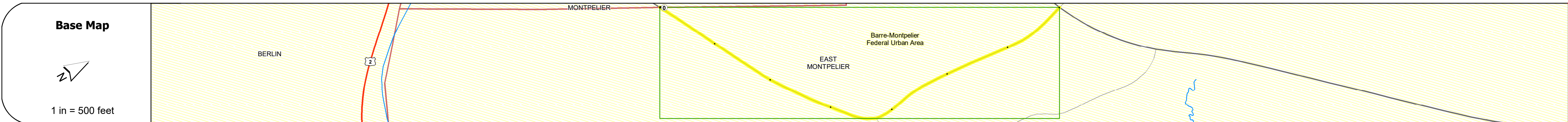
**DRAFT**

Please Note: Errors and Omissions May Exist.  
Contact the VTrans Mapping Section with questions or concerns.








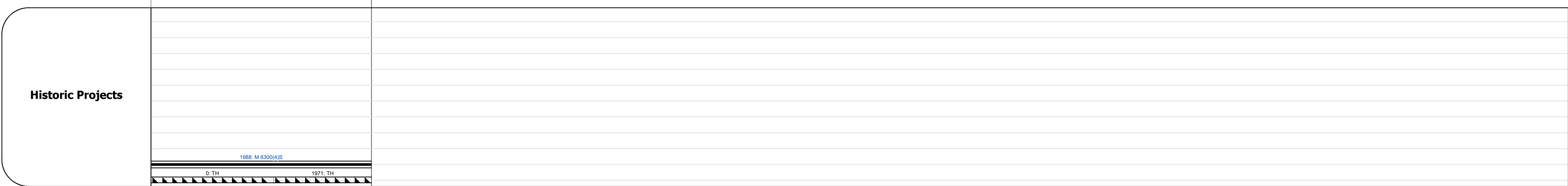
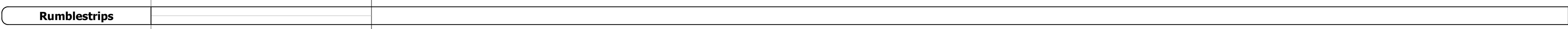




DISTRICT	TOWN	ROUTE
7	EAST MONTPELIER	Min-6302



Min-6302



## STRUCTURE DESCRIPTIONS



Year	800	1500
2018	800	1500
2017	800	1500
2016	800	1500
2015	800	1300
2014	800	1100

Year	Crash Locations
2018	
2017	
2016	
2015	
2014	

<b>Historic Projects</b> Unknown, Retreatment, Resurface, Bituminous Mix, Skiny Mix, Bituminous Seal, Bituminous Concrete, Cold Plane and Bituminous Concrete, Reclaimed Base and Bituminous Concrete, Surface Treated Gravel, Plant Mix, Concrete, Gravel	<b>Functional Class</b> 1 - Interstate System, 2 - Other Freeways and Expressways, 3 - Principal Arterial, 4 - Minor Arterial, 5 - Major Collector, 6 - Minor Collector	<b>Curves</b> Left (degrees), Right (degrees), Grades (degrees) grade up, Grades (degrees) grade down	<b>Traffic Counters</b> Continuous (CTC), Weigh-In-Motion (WIM), Short-Term, Scheduled (counter ID), Short-Term, Unscheduled	<b>Crash Locations</b> Fatal, Injury, Property Damage Only, Unknown Crash Type, High Crash Locations (HCL's) Sections (& Intersections)	<b>Mileage by Functional Class By Sheet</b> 6302 5 - Major Collector 0.700 Page Total Mileage: 0.700 mi	<b>Mileage by Town By Sheet</b> EAST MONTPELIER - S63021207 0.7 of 0.7 Page Total Mileage: 0.7 mi	<b>DISTRICT</b> 7	<b>TOWN</b> EAST MONTPELIER	<b>Date:</b> 12/04/19 <b>1 of 1</b> TWN mileage: 0.0 to 0.7 ETE mileage: 0.0 to 0.7	<b>ROUTE</b> Min-6302
---	--	--	---	--	---	---	----------------------	--------------------------------	--	--------------------------