

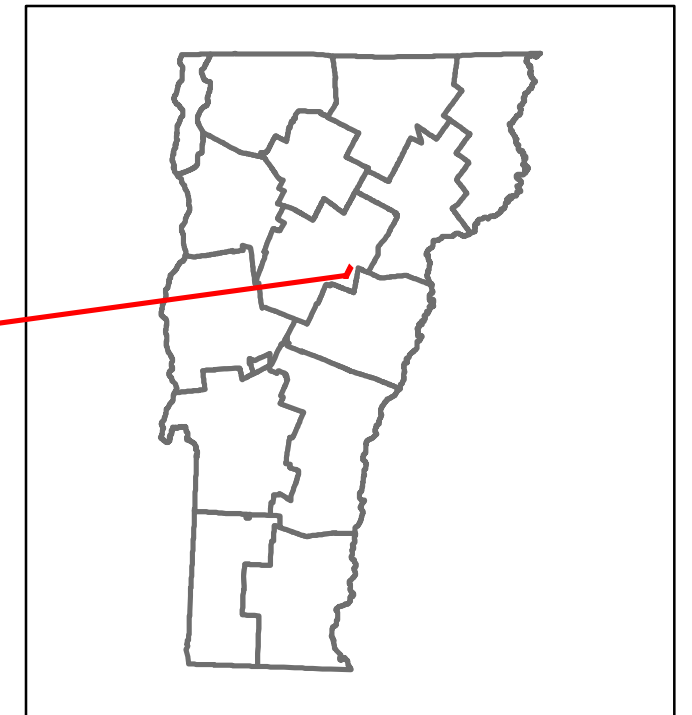


# Route Log and Progress Chart

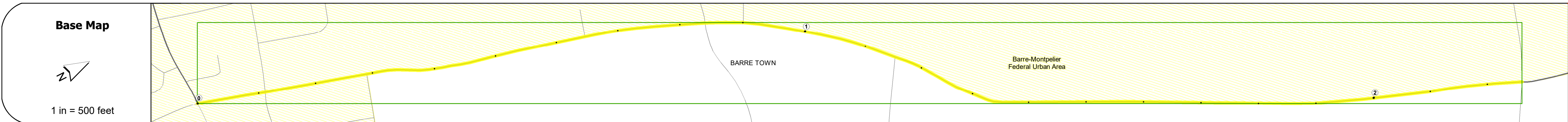
**DRAFT**

Please Note: Errors and Omissions May Exist.  
Contact the VTrans Mapping Section with questions or concerns.

DISTRICT	TOWN	ROUTE
7	BARRE TOWN	Min-6114



Min-6114



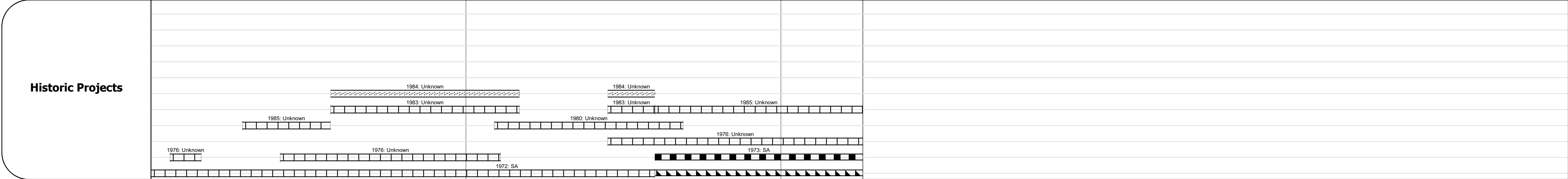
Road Widths	21	20	21
Travel Lane	24	23	22
Roadway			
Lane Count			
Base			
Subbase			

<b>Curves</b>	
---------------	--

<b>Grades</b>	
---------------	--

<b>Guardrails</b>	
-------------------	--

<b>Rumblestrips</b>	
---------------------	--



<b>Maintenance Garage</b>	
---------------------------	--

<b>Speed Zone</b>	
-------------------	--

<b>Functional Class</b>	5
-------------------------	---

<b>National Highway System</b>	
--------------------------------	--

<b>Limited Access Highway</b>	
-------------------------------	--

<b>Customer Service Level</b>	
-------------------------------	--

<b>Traffic Counters</b>	W049	W075
-------------------------	------	------

Year	Left	Right
2018	1200	810
2017	1200	820
2016	1200	820
2015	1200	830
2014	1100	830

Year	Crash Locations
2018	
2017	
2016	
2015	
2014	

## STRUCTURE DESCRIPTIONS

<b>Historic Projects</b> Unknown, Bituminous Concrete, Retreatment, Resurface, Bituminous Mix, Skiny Mix, Bituminous Seal, Surface Treated Gravel, Plant Mix, Reclaimed Base and Bituminous Concrete	<b>Functional Class</b> 1- Interstate System, 2- Other, 3- Principal Arterial, 4- Minor Arterial, 5- Major Collector, 6- Minor Collector	<b>Curves</b> Left, Right, Grades (degrees), Left (down), Right (up), grade down, grade up	<b>Traffic Counters</b> Continuous (CTC), Weigh-In-Motion (WIM), Short-Term, Scheduled, Short-Term, Unscheduled	<b>Crash Locations</b> Fatal, Injury, Property Damage Only, Unknown Crash Type, High Crash Locations (HCL's)	<b>Mileage by Functional Class By Sheet</b> 6114 5 - Major Collector 2.260	<b>Mileage by Town By Sheet</b> BARRE TOWN - S61141202 2.26 of 2.26	<b>DISTRICT</b> 7	<b>TOWN</b> BARRE TOWN	<b>Date:</b> 12/04/19	<b>ROUTE</b> Min-6114 ETE mileage: 0.0 to 2.26
<b>Page Total Mileage: 2.260 mi</b>						<b>Page Total Mileage: 2.26 mi</b>				

For More Information Contact - Vermont Agency of Transportation, Policy, Planning and Intermodal Development Division - Mapping Section, 1 National Life Drive, Montpelier, VT 05633-5001 Telephone: 802-828-2600.