

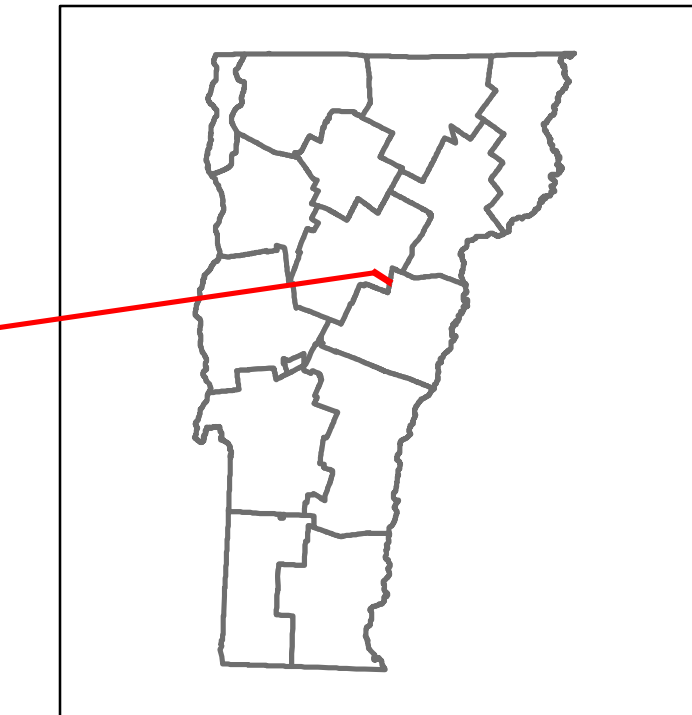


Route Log and Progress Chart

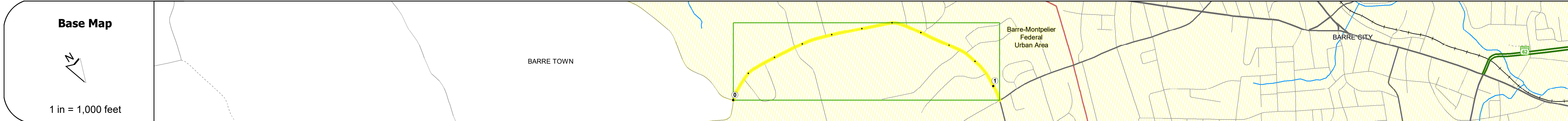
DRAFT

Please Note: Errors and Omissions May Exist.
Contact the VTrans Mapping Section with questions or concerns.

DISTRICT	TOWN	ROUTE
7	BARRE TOWN	Min-6108



Min-6108



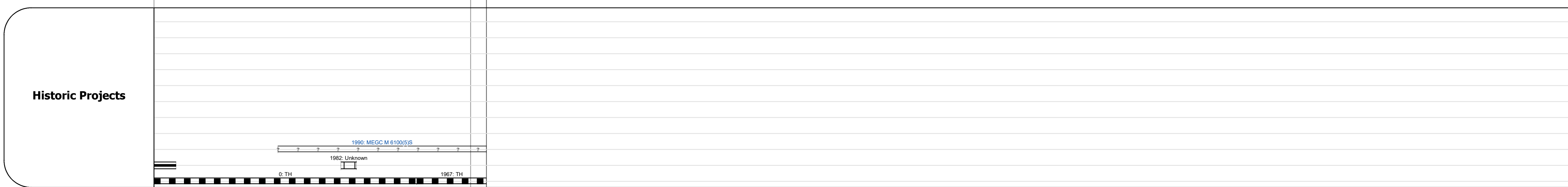
Road Widths	Travellane	Roadway	Lane Count	Base	Subbase
	22	24	26	2	24

Curves	15	7.5	7.5	4
--------	----	-----	-----	---

Grades				
--------	--	--	--	--

Guardrails				
------------	--	--	--	--

Rumblestrips				
--------------	--	--	--	--



Maintenance Garage				
--------------------	--	--	--	--

Speed Zone				
------------	--	--	--	--

Functional Class	5
------------------	---

National Highway System	
-------------------------	--

Limited Access Highway	
------------------------	--

Customer Service Level	
------------------------	--

Traffic Counters	W276	W048
------------------	------	------

ADT	2018	2017	2016	2015	2014
	1400	1400	1400	1400	1400
	2200	2200	2200	2200	2200

Crash Locations	2018	2017	2016	2015	2014

STRUCTURE DESCRIPTIONS

Structure	Description

Historic Projects Legend for pavement types: Bituminous Concrete, Retreatment, Resurface, Bituminous Mix, Skiny Mix, Bituminous Seal, Surface Treated Gravel, Plant Mix, Reclaimed Base and Bituminous Concrete, Concrete, Gravel.	Functional Class Legend for road types: 1- Interstate System, 2- Other Freeways and Expressways, 3- Principal Arterial, 4- Minor Arterial, 5- Major Collector, 6- Minor Collector.	Crash Locations Legend for crash types: Fatal, Injury, Property Damage Only, Unknown Crash Type.	Mileage by Functional Class By Sheet 6108 5 - Major Collector 1.050	Mileage by Town By Sheet BARRE TOWN - S61081202 1.05 of 1.05	DISTRICT 7	TOWN BARRE TOWN	Date: 12/04/19	ROUTE Min-6108
			Page Total Mileage: 1.050 mi					