

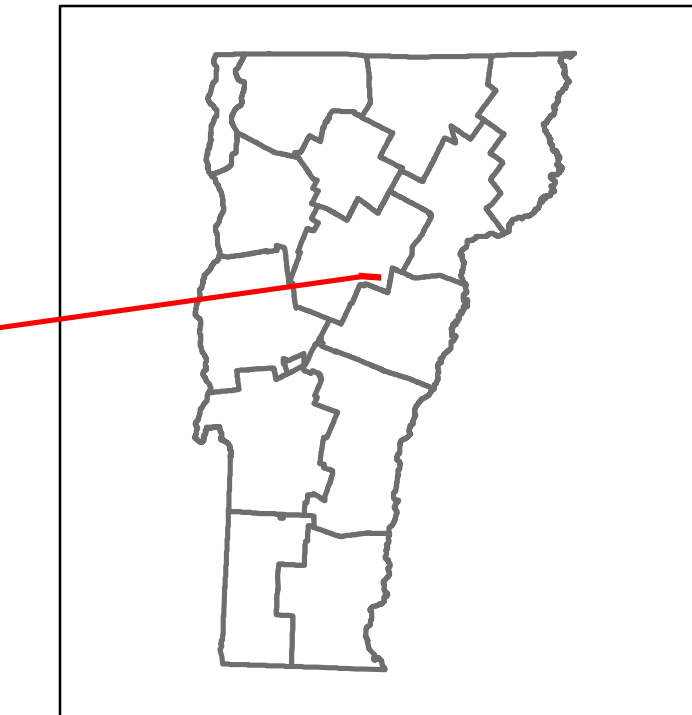


# Route Log and Progress Chart

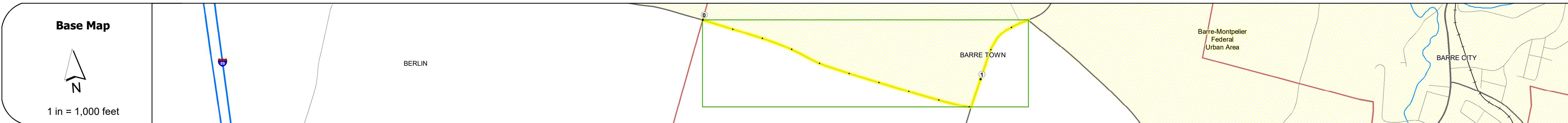
**DRAFT**

Please Note: Errors and Omissions May Exist.  
Contact the VTrans Mapping Section with questions or concerns.

DISTRICT	TOWN	ROUTE
7	BARRE TOWN	Min-6101



Min-6101



## STRUCTURE DESCRIPTIONS

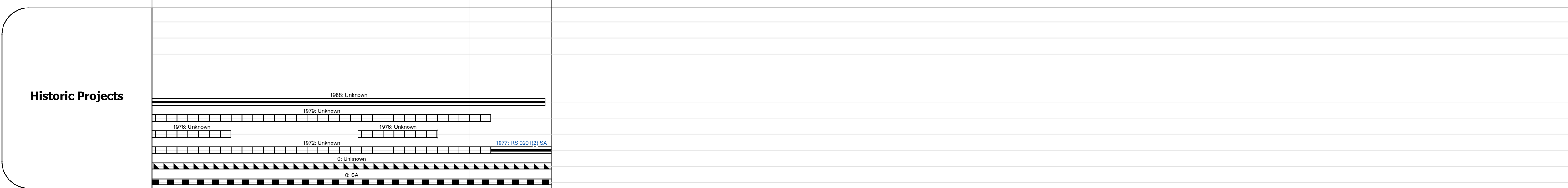
Road Widths	<table border="1"> <tr> <td>Travellane</td> <td>22</td> <td>24</td> </tr> <tr> <td>Roadway</td> <td>22</td> <td>28</td> </tr> <tr> <td>Lane Count</td> <td>2</td> <td></td> </tr> <tr> <td>Base</td> <td></td> <td>3" Plant Mix</td> </tr> <tr> <td>Subbase</td> <td></td> <td>18" Gravel</td> </tr> </table>	Travellane	22	24	Roadway	22	28	Lane Count	2		Base		3" Plant Mix	Subbase		18" Gravel
Travellane	22	24														
Roadway	22	28														
Lane Count	2															
Base		3" Plant Mix														
Subbase		18" Gravel														

Curves	10
--------	----

Grades	
--------	--

Guardrails	
------------	--

Rumblestrips	
--------------	--



Maintenance Garage	
--------------------	--

Speed Zone	
------------	--

Functional Class	4
------------------	---

National Highway System	
-------------------------	--

Limited Access Highway	
------------------------	--

Customer Service Level	
------------------------	--

Traffic Counters	WB66
------------------	------

ADT	<table border="1"> <tr> <td>2018</td> <td>3200</td> </tr> <tr> <td>2017</td> <td>3200</td> </tr> <tr> <td>2016</td> <td>3200</td> </tr> <tr> <td>2015</td> <td>3200</td> </tr> <tr> <td>2014</td> <td>3100</td> </tr> </table>	2018	3200	2017	3200	2016	3200	2015	3200	2014	3100
2018	3200										
2017	3200										
2016	3200										
2015	3200										
2014	3100										

Crash Locations	<table border="1"> <tr> <td>2018</td> <td></td> </tr> <tr> <td>2017</td> <td></td> </tr> <tr> <td>2016</td> <td></td> </tr> <tr> <td>2015</td> <td></td> </tr> <tr> <td>2014</td> <td></td> </tr> </table>	2018		2017		2016		2015		2014	
2018											
2017											
2016											
2015											
2014											

<b>Historic Projects</b> Legend: Bituminous Concrete, Retreatment, Resurface, Bituminous Mix, Skiny Mix, Bituminous Seal, Surface Treated Gravel, Plant Mix, Reclaimed Base and Bituminous Concrete.	<b>Functional Class</b> Legend: 1-Interstate System, 2-Other Freeways and Expressways, 3-Principal Arterial, 4-Minor Arterial, 5-Major Collector, 6-Minor Collector.	<b>Curves</b> Legend: Left (degrees), Right (degrees), Grades (percent), grade down.	<b>Traffic Counters</b> Legend: Continuous (CTC), Weigh-In-Motion (WIM), Short-Term, Scheduled, Short-Term, Unscheduled.	<b>Crash Locations</b> Legend: Fatal, Injury, Property Damage Only, Unknown Crash Type.	<b>Mileage by Functional Class By Sheet</b> 6101 4 - minor Arterial 1.260	<b>Mileage by Town By Sheet</b> BARRE TOWN - S61011202 1.26 of 1.26	<b>DISTRICT</b> 7	<b>TOWN</b> BARRE TOWN	<b>Date:</b> 12/04/19	<b>ROUTE</b> Min-6101	
<b>Speed Zones</b> Legend: 25, 30, 35, 40, 45, 50, 55, 60, 65.						<b>Page Total Mileage:</b> 1.260 mi		<b>Page Total Mileage:</b> 1.26 mi		<b>1 of 1</b> TWN mileage: 0.0 to 1.26	ETE mileage: 0.0 to 1.26

For More Information Contact - Vermont Agency of Transportation, Policy, Planning and Intermodal Development Division - Mapping Section, 1 National Life Drive, Montpelier, VT 05633-5001 Telephone: 802-828-2600.