

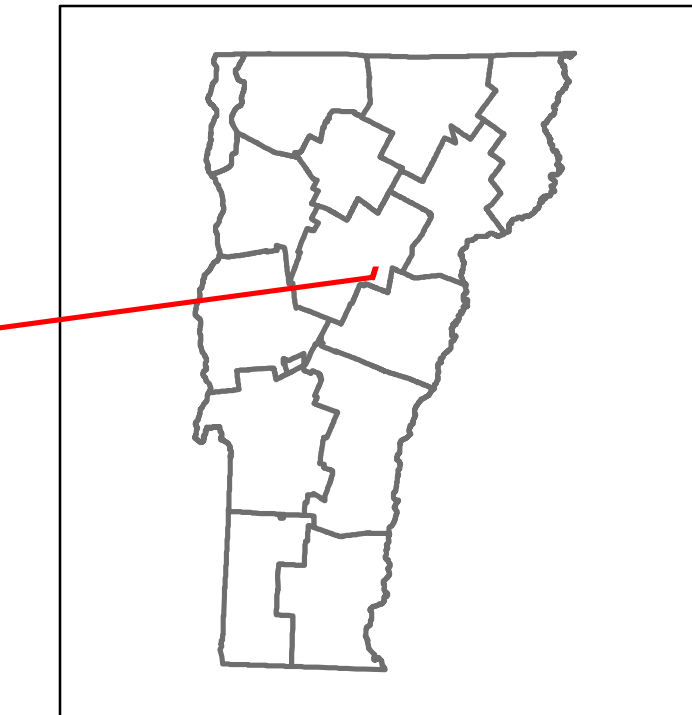


Route Log and Progress Chart

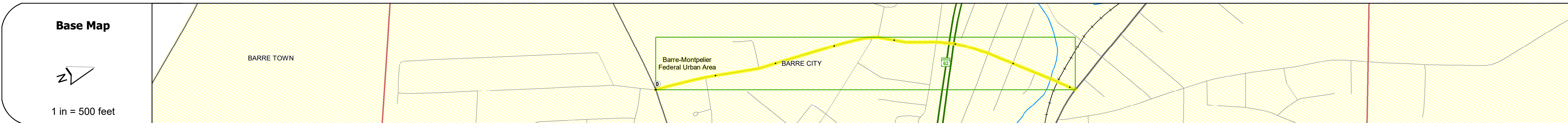
DRAFT

Please Note: Errors and Omissions May Exist.
Contact the VTrans Mapping Section with questions or concerns.

DISTRICT	TOWN	ROUTE
7	BARRE CITY	Min-6006



Min-6006



STRUCTURE DESCRIPTIONS	
Bridge 9:	Stringer/multi-beam or girder - 1919
	Structure No: 20600600912012
	Length: 80'
	Width: 26.0'
	Facility Carried: CITY BERLN
	Structure Type: STEEL BEAM
	Features Intersected: STVNS BR WINOOSKI R
	Maintenance/Ownership: City/Municipal

Road Widths	Travellane: 36, 26, 22, 38, 34, 28
	Roadway Lane Count: 2, 2, 2, 2, 2, 2
	Base: 2, 2, 2, 2, 2, 2
	Subbase: 2, 2, 2, 2, 2, 2

Curves	4
---------------	---

Grades	
---------------	--

Guardrails	
-------------------	--

Rumblestrips	
---------------------	--



Maintenance Garage	
---------------------------	--

Speed Zone	
-------------------	--

Functional Class	4
-------------------------	---


National Highway System	
--------------------------------	--

Limited Access Highway	
-------------------------------	--

Customer Service Level	
-------------------------------	--

Traffic Counters	W161, W678
-------------------------	------------

AADT	2018: 2200, 4100, 5100
	2017: 2200, 4200, 5200
	2016: 2200, 4200, 5200
	2015: 2200, 4200, 4800
	2014: 2200, 4100, 4500



Historic Projects Unknown, Retreatment, Resurface, Bituminous Mix, Skiny Seal, Bituminous Concrete, Cold Plane and Expressways, Reclaimed Base and Bituminous Concrete, Surface Treated Gravel, Plant Mix, Concrete	Functional Class 1 - Interstate System, 2 - Other Freeways and Expressways, 3 - Principal Arterial, 4 - Minor Arterial, 5 - Major Collector, 6 - Minor Collector	Curves Left (degrees), Right (degrees)	Grades (degrees) Left, (degrees) Right	Traffic Counters Continuous (CTC), Weigh-In-Motion (WIM), Short-Term, Scheduled, Short-Term, Unscheduled	Crash Locations Fatal, Injury, Property Damage Only, Unknown Crash Type	Mileage by Functional Class By Sheet 6006 4 - minor Arterial 0.710	Mileage by Town By Sheet BARRE CITY - S60061201 0.71 of 0.71	DISTRICT 7	TOWN BARRE CITY	Date: 12/06/19	ROUTE Min-6006
Speed Zones 15, 20, 25, 30, 35, 40, 45, 50, 55, 60, 65								Page Total Mileage: 0.71 mi		1 of 1 TWN mileage: 0.0 to 0.71	ETE mileage: 0.0 to 0.71