

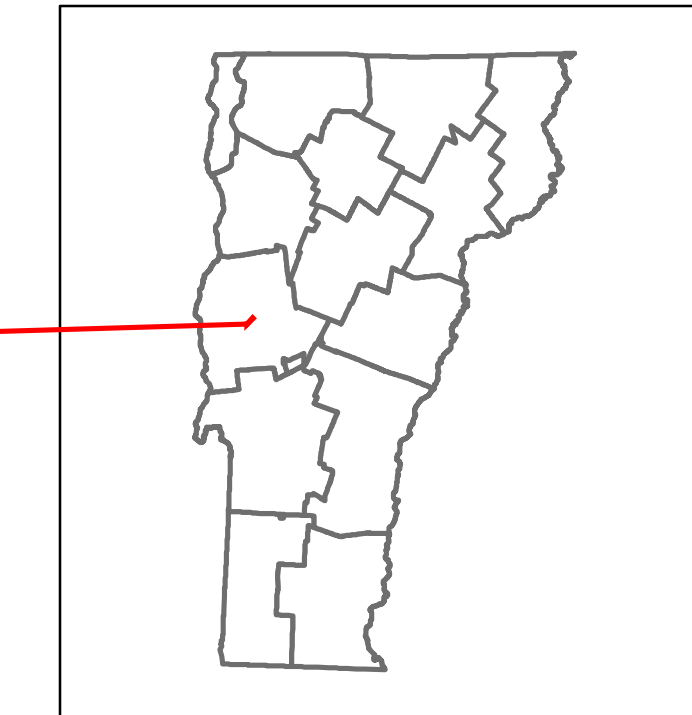


Route Log and Progress Chart

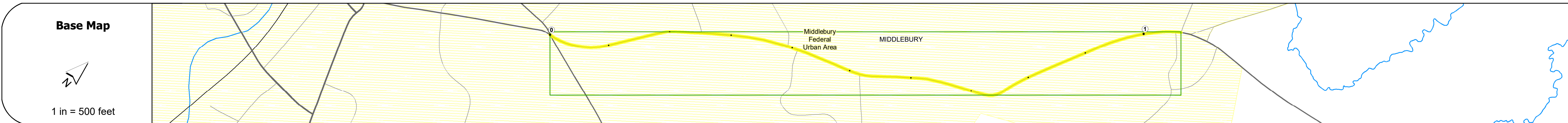
DRAFT

Please Note: Errors and Omissions May Exist.
Contact the VTrans Mapping Section with questions or concerns.

DISTRICT	TOWN	ROUTE
5	MIDDLEBURY	Urb-5936



Urb-5936



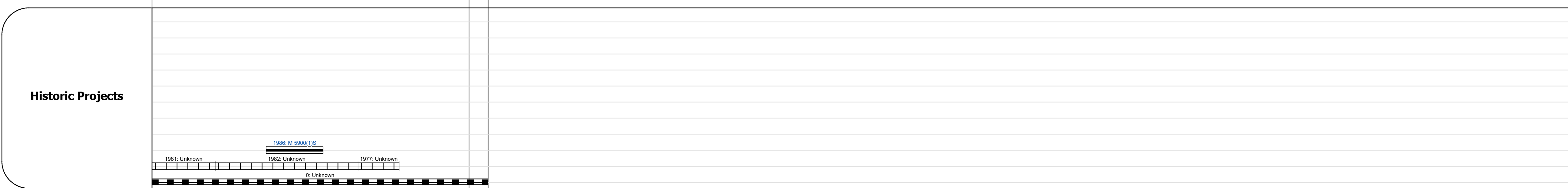
Road Widths	Travellane: 28	Roadway: 22	Lane Count: 2	Base: 24	Subbase: 4" Plant Mix, 24" Gravel
-------------	----------------	-------------	---------------	----------	-----------------------------------

Curves	
--------	--

Grades	
--------	--

Guardrails	
------------	--

Rumblestrips	
--------------	--



Maintenance Garage	
--------------------	--

Speed Zone	
------------	--

Functional Class	5
------------------	---

National Highway System	
-------------------------	--

Limited Access Highway	
------------------------	--

Customer Service Level	
------------------------	--

Traffic Counters	A181
------------------	------

Year	ADT
2018	2200
2017	2200
2016	2200
2015	2200
2014	2200

Year	Crash Locations
2018	3 locations
2017	1 location
2016	1 location
2015	0 locations
2014	1 location

STRUCTURE DESCRIPTIONS	

Historic Projects Legend for various pavement and surface treatments.	Functional Class Legend for road types: 1- Interstate System, 2- Other Freeways and Expressways, 3- Principal Arterial, 4- Minor Arterial, 5- Major Collector, 6- Minor Collector.	Curves Legend for curve types: Left, Right, Compound, etc.	Grades Legend for grade types: grade up, grade down.	Traffic Counters Legend for counter types: Continuous (CTC), Weigh-In-Motion (WIM), etc.	Crash Locations Legend for crash types: Fatal, Injury, Property Damage Only, Unknown.	Mileage by Functional Class By Sheet 5936 5 - Major Collector 1.060	Mileage by Town By Sheet MIDDLEBURY - S59360111 1.06 of 1.06	DISTRICT 5	TOWN MIDDLEBURY	Date: 12/06/19	ROUTE Urb-5936
Speed Zones Legend for speed limits: 15, 30, 35, 40, 45, 50, 55, 60, 65.						Page Total Mileage: 1.060 mi		Page Total Mileage: 1.06 mi		1 of 1 TWN mileage: 0.0 to 1.06	ETE mileage: 0.0 to 1.06

For More Information Contact - Vermont Agency of Transportation, Policy, Planning and Intermodal Development Division - Mapping Section, 1 National Life Drive, Montpelier, VT 05633-5001 Telephone: 802-828-2600.