

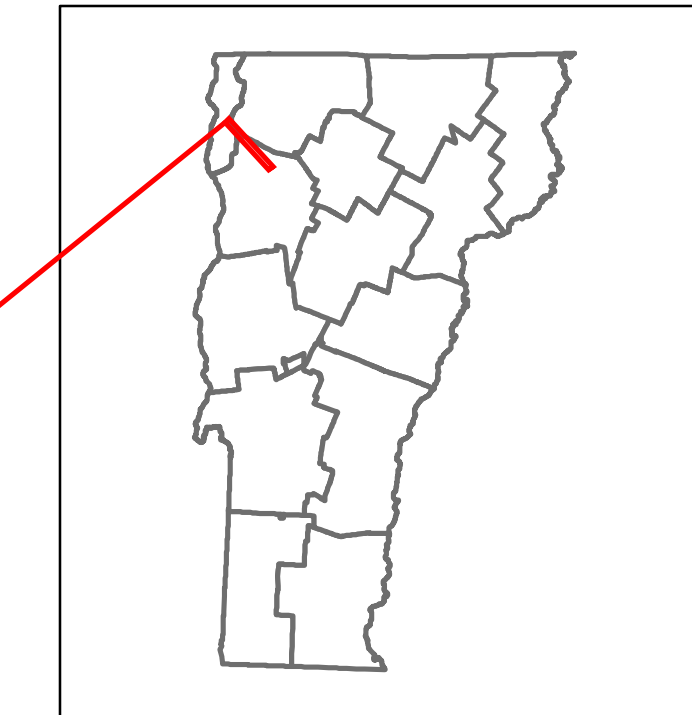


Route Log and Progress Chart

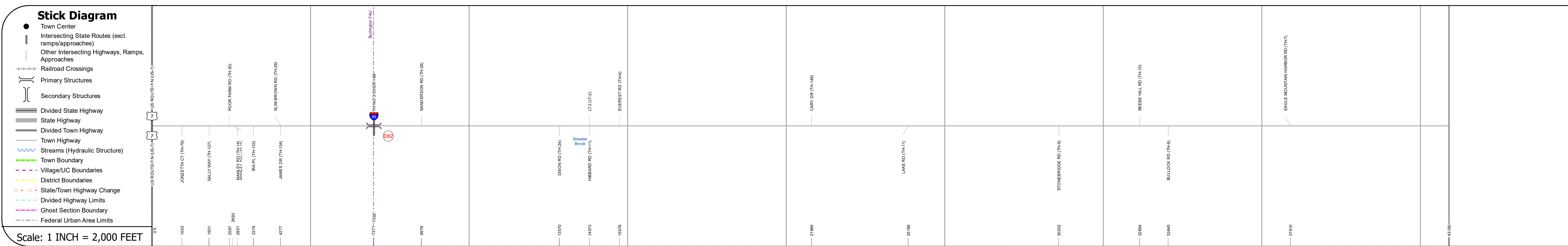
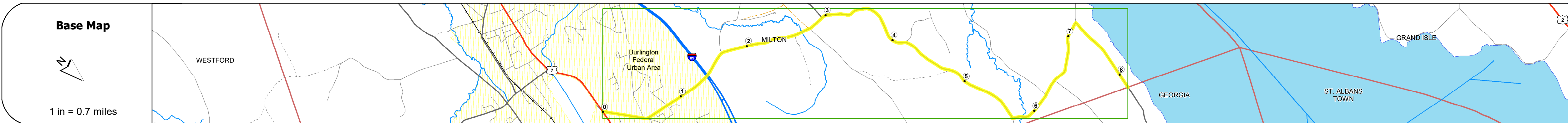
DRAFT

Please Note: Errors and Omissions May Exist.
Contact the VTrans Mapping Section with questions or concerns.

DISTRICT	TOWN	ROUTE
5	MILTON	Urb-5806



Urb-5806



STRUCTURE DESCRIPTIONS

Bridge D82:
Stringer/multi-beam or girder - 1967
Structure No: 2004100D8204101
Length: 246'
Width: 29.8'
Under Clearance: 16.75'
Facility Carried: TR 00TH3
Structure Type: 4 SPAN ROLLED BEAM
Features Intersected: TH NO 3 OVER I 89
Surface: Bituminous
Maintenance/Ownership: State

	0	1	2	3	4	5	6	7	8																																																			
Road Widths	<table border="1"> <tr> <td>Travellane</td> <td>23</td> <td>23</td> <td>23</td> <td>23</td> <td>22</td> <td>23</td> <td>24</td> <td>24</td> <td></td> </tr> <tr> <td>Roadway</td> <td>23</td> <td>23</td> <td>23</td> <td>23</td> <td>22</td> <td>23</td> <td>24</td> <td>24</td> <td></td> </tr> <tr> <td>Lane Count</td> <td></td> <td></td> <td></td> <td></td> <td>2</td> <td></td> <td></td> <td></td> <td></td> </tr> <tr> <td>Base</td> <td></td> <td></td> <td></td> <td></td> <td></td> <td></td> <td></td> <td></td> <td></td> </tr> <tr> <td>Subbase</td> <td></td> <td></td> <td></td> <td></td> <td></td> <td></td> <td></td> <td></td> <td></td> </tr> </table>										Travellane	23	23	23	23	22	23	24	24		Roadway	23	23	23	23	22	23	24	24		Lane Count					2					Base										Subbase									
Travellane	23	23	23	23	22	23	24	24																																																				
Roadway	23	23	23	23	22	23	24	24																																																				
Lane Count					2																																																							
Base																																																												
Subbase																																																												
Curves																																																												
Grades																																																												
Guardrails																																																												
Rumblestrips																																																												
Historic Projects	<table border="1"> <tr> <td>1986 Unknown</td> <td>2012 IM 161M(20)</td> <td>2013 IM BPN(9)</td> <td>1983 Unknown</td> <td>0 Unknown</td> <td>0 Unknown</td> <td>0 Unknown</td> <td>0 Unknown</td> <td>0 Unknown</td> <td>0 Unknown</td> </tr> </table>										1986 Unknown	2012 IM 161M(20)	2013 IM BPN(9)	1983 Unknown	0 Unknown	0 Unknown	0 Unknown	0 Unknown	0 Unknown	0 Unknown																																								
1986 Unknown	2012 IM 161M(20)	2013 IM BPN(9)	1983 Unknown	0 Unknown	0 Unknown	0 Unknown	0 Unknown	0 Unknown	0 Unknown																																																			
Maintenance Garage																																																												
Speed Zone																																																												
Functional Class	5																																																											
National Highway System																																																												
Limited Access Highway																																																												
Customer Service Level																																																												
Traffic Counters																																																												
AAADT	2018	4100	1300	1300	1300	940																																																						
	2017	4200	1300	1300	1300	950																																																						
	2016	4200	1300	1300	1350	933																																																						
	2015	4200	1400	1400	1400	915																																																						
	2014	4100	1400	1450		898																																																						
Crash Locations	2018																																																											
	2017																																																											
	2016																																																											
	2015																																																											
	2014																																																											

Historic Projects Unknown, Retreatment, Resurface, Bituminous Mix, Skiny Mix, Bituminous Seal Bituminous Concrete, Surface Treated Gravel, Cold Plane and Bituminous Concrete, Reclaimed Base and Bituminous Concrete, Concrete, Gravel, Plant Mix	Functional Class 1- Interstate System, 2- Other Freeways and Expressways, 3- Principal Arterial, 4- Minor Arterial, 5- Major Collector, 6- Minor Collector	Curves Left (degree), Right (degree) Grades (degree) Left, (degree) Right, (degree) grade up, (degree) grade down	Traffic Counters Continuous (CTC), Weigh-In-Motion (WIM), Short-Term, Scheduled, Short-Term, Unscheduled	Crash Locations Fatal, Injury, Property Damage Only, Unknown Crash Type High Crash Locations (HCL's) Sections (& Intersections) HCL No. 1-100 (1-10), 101-200 (11-20), 201-300 (21-30), 301-400 (31-40), 401-800 (41-113)	Mileage by Functional Class By Sheet 5806 5 - Major Collector 8.180		Mileage by Town By Sheet MILTON - S58060410 8.18 of 8.18		DISTRICT 5	TOWN MILTON	Date: 12/02/19	ROUTE Urb-5806 ETE mileage: 0.0 to 8.18
					Speed Zones 15, 30, 35, 40, 45, 50, 55, 60, 65		Road Widths (ft)					

For More Information Contact - Vermont Agency of Transportation, Policy, Planning and Intermodal Development Division - Mapping Section, 1 National Life Drive, Montpelier, VT 05633-5001 Telephone: 802-828-2600.