

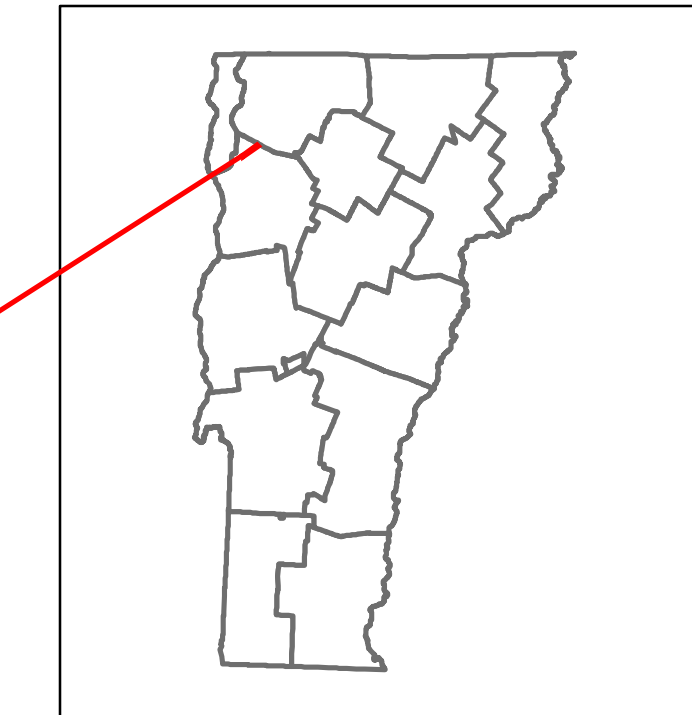


Route Log and Progress Chart


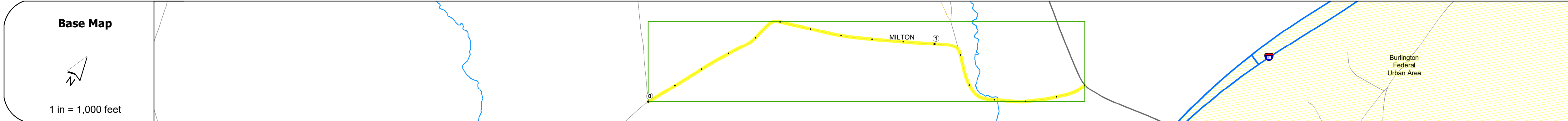
DRAFT

Please Note: Errors and Omissions May Exist.
Contact the VTrans Mapping Section with questions or concerns.

DISTRICT	TOWN	ROUTE
5	MILTON	Urb-5804



Urb-5804



STRUCTURE DESCRIPTIONS

0	1
Travellane	22
Roadway	22
Lane Count	2
Base	
Subbase	

Curves	
---------------	--

Grades	
---------------	--

Guardrails	
-------------------	--

Rumblestrips	
---------------------	--

Historic Projects	
	0 Unknown

Maintenance Garage	
---------------------------	--

Speed Zone	
-------------------	--

Functional Class	5
-------------------------	---

National Highway System	
--------------------------------	--

Limited Access Highway	
-------------------------------	--

Customer Service Level	
-------------------------------	--

Traffic Counters	0545
-------------------------	------

AAADT	2018	480
	2017	490
	2016	493
	2015	495
	2014	498

Crash Locations	2018	HCL Section No. 150
	2017	
	2016	
	2015	
	2014	

Historic Projects Unknown, Bituminous Concrete, Retreatment, Resurface, Bituminous Mix, Skiny Mix, Bituminous Seal Surface Treated Gravel, Cold Plane and Bituminous Concrete, Reclaimed Base and Bituminous Concrete, Concrete, Gravel, Plant Mix	Functional Class 1- Interstate System, 2- Other Freeways and Expressways, 3- Principal Arterial, 4- Minor Arterial, 5- Major Collector, 6- Minor Collector	Curves Left (degrees), Right (degrees) Grades (degrees) Left, (degrees) Right, grade up, grade down	Traffic Counters Continuous (CTC), Weigh-In-Motion (WIM), Short-Term, Scheduled (counter ID), Short-Term, Unscheduled (counter ID)	Crash Locations Fatal, Injury, Property Damage Only, Unknown Crash Type High Crash Locations (HCL's) Sections (& Intersections) HCL No. 1-100 (1-10), 101-200 (11-20), 201-300 (21-30), 301-400 (31-40), 401-800 (41-113)	Mileage by Functional Class By Sheet 5804 5 - Major Collector 1.600	Mileage by Town By Sheet MILTON - S58040410 1.6 of 1.6	DISTRICT 5	TOWN MILTON	Date: 12/06/19	ROUTE Urb-5804 ETE mileage: 0.0 to 1.6
					Speed Zones 25, 30, 35, 40, 45, 50, 55, 60, 65	Road Widths (ft)	AAADT (AADT)	Page Total Mileage: 1.600 mi	Page Total Mileage: 1.6 mi	1 of 1 TWN mileage: 0.0 to 1.6

For More Information Contact - Vermont Agency of Transportation, Policy, Planning and Intermodal Development Division - Mapping Section, 1 National Life Drive, Montpelier, VT 05633-5001 Telephone: 802-828-2600.