

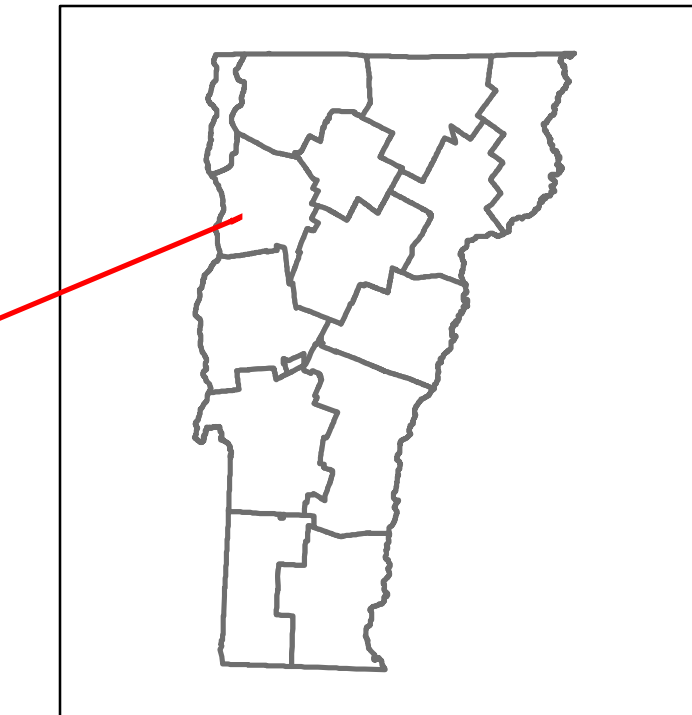


Route Log and Progress Chart


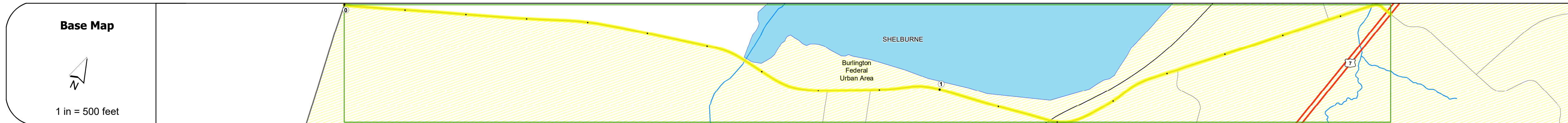
DRAFT

Please Note: Errors and Omissions May Exist.
Contact the VTrans Mapping Section with questions or concerns.

DISTRICT	TOWN	ROUTE
5	SHELBURNE	Urb-5704



Urb-5704



STRUCTURE DESCRIPTIONS

Bridge 7:
Stringer/multi-beam or girder - 1948
Structure No: 205704000704132
Length: 69'
Width: 24.0'
Facility Carried: BAY ROAD
Structure Type: ROLLED BEAM
Features Intersected: LAPLATTE RIVER
Surface: Bituminous
Maintenance/Ownership: City/Municipal

Bridge 5:
Girder and floorbeam system - 1912
Structure No: 205704000504132
Length: 39'
Facility Carried: RAILROAD
Structure Type: RIVETED TWO GIRDER
Features Intersected: VTRR OVER BAY ROAD

Road Widths	Travellane	Roadway	Lane Count	Base	Subbase
	24	24	2		

Curves	
--------	--

Grades	
--------	--

Guardrails	
------------	--

Rumblestrips	
--------------	--

Historic Projects	Unknown
	Unknown

Maintenance Garage	
--------------------	--

Speed Zone	
------------	--

Functional Class	5
------------------	---

National Highway System	
-------------------------	--

Limited Access Highway	
------------------------	--

Customer Service Level	
------------------------	--

Traffic Counters	D338, SHEL 16, D654
------------------	---------------------

Year	ADT
2018	3000
2017	3000
2016	3000
2015	2800
2014	2700

Year	Crash Locations
2018	
2017	
2016	
2015	
2014	

Historic Projects Unknown, Bituminous Concrete, Retreatment, Resurface, Bituminous Mix, Concrete, Bituminous Seal, Surface Treated Gravel, Plant Mix, Reclaimed Base and Bituminous Concrete	Functional Class 1- Interstate System, 2- Other Freeways and Expressways, 3- Principal Arterial, 4- Minor Arterial, 5- Major Collector, 6- Minor Collector	Curves Left, Right, Grades (up/down)	Traffic Counters Continuous (CTC), Weigh-In-Motion (WIM), Short-Term, Scheduled, Short-Term, Unscheduled	Crash Locations Fatal, Injury, Property Damage Only, Unknown Crash Type, High Crash Locations (HCL's)	Mileage by Functional Class By Sheet 5704 5 - Major Collector 1.790	Mileage by Town By Sheet SHELBURNE - 57040413 1.79 of 1.79	DISTRICT 5	TOWN SHELBURNE	Date: 12/06/19	ROUTE Urb-5704
					Page Total Mileage: 1.790 mi					

For More Information Contact - Vermont Agency of Transportation, Policy, Planning and Intermodal Development Division - Mapping Section, 1 National Life Drive, Montpelier, VT 05633-5001 Telephone: 802-828-2600.