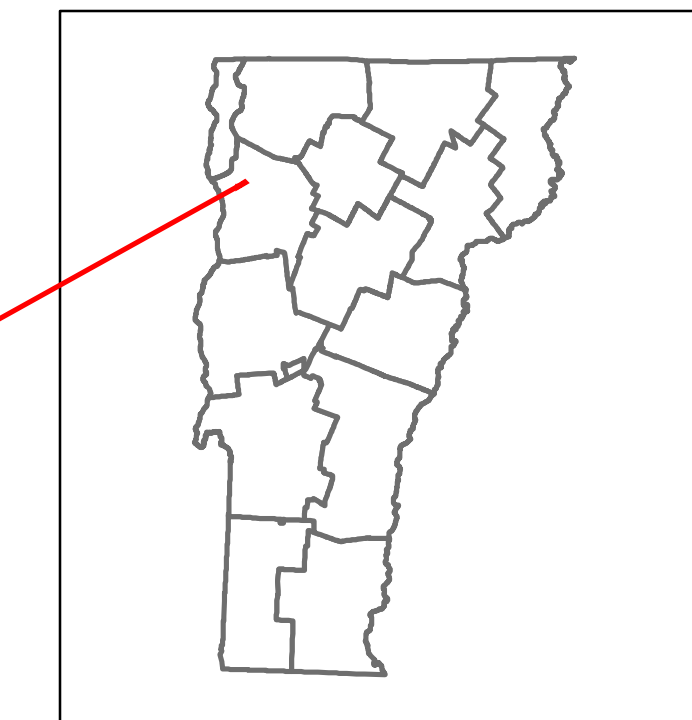

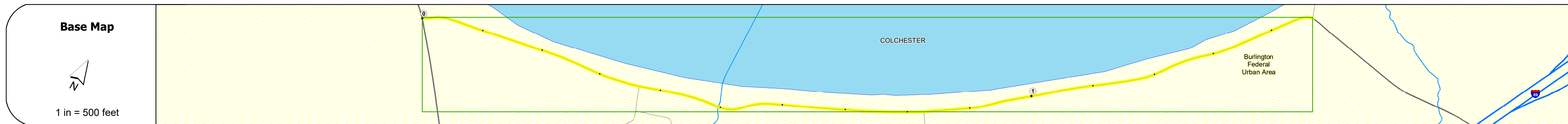


DISTRICT	TOWN	ROUTE
5	COLCHESTER	Urb-5618



Urb-5618



Road Widths	Travellane 24, 22, 20, 22, 20, 23 Roadway 25, 26, 24, 30, 2 Lane Count Base Subbase
-------------	---

Curves	24
--------	----

Grades	
--------	--

Guardrails	
------------	--

Rumblestrips	
--------------	--

Historic Projects	
-------------------	--

Maintenance Garage	
--------------------	--

Speed Zone	
------------	--

Functional Class	5
------------------	---

National Highway System	
-------------------------	--

Limited Access Highway	
------------------------	--

Customer Service Level	
------------------------	--

Traffic Counters	D378
------------------	------

AADT	2018: 6200, 2017: 6300, 2016: 6300, 2015: 6200, 2014: 6100
------	--



STRUCTURE DESCRIPTIONS	

<b>Historic Projects</b> Unknown, Retreatment, Resurface, Bituminous Mix, Skiny Mix, Bituminous Seal, Surface Treated Gravel, Plant Mix, Reclaimed Base and Bituminous Concrete	<b>Functional Class</b> 1- Interstate System, 2- Other Freeways and Expressways, 3- Principal Arterial, 4- Minor Arterial, 5- Major Collector, 6- Minor Collector	<b>Curves</b> Left (degrees), Right (degrees), Grades (degrees)	<b>Traffic Counters</b> Continuous (CTC), Weigh-In-Motion (WIM), Short-Term, Scheduled, Short-Term, Unscheduled	<b>Crash Locations</b> Fatal, Injury, Property Damage Only, Unknown Crash Type, High Crash Locations (HCL's)	<b>Mileage by Functional Class By Sheet</b> 5618 5 - Major Collector 1.470	<b>Mileage by Town By Sheet</b> COLCHESTER - S56180405 1.47 of 1.47	<b>DISTRICT</b> 5	<b>TOWN</b> COLCHESTER	Date: 12/06/19	<b>ROUTE</b> Urb-5618
					<b>Page Total Mileage: 1.470 mi</b>		<b>Page Total Mileage: 1.47 mi</b>		<b>1 of 1</b> TWN mileage: 0.0 to 1.47	ETE mileage: 0.0 to 1.47