

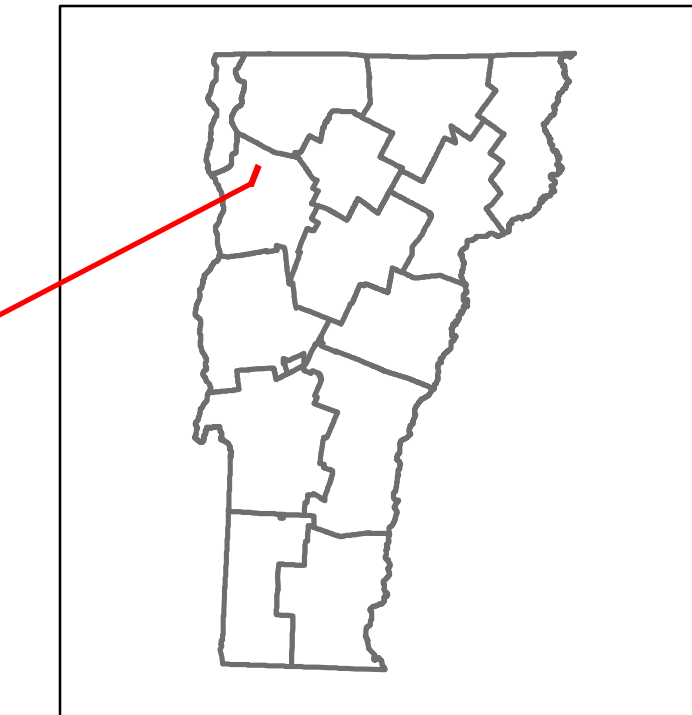


# Route Log and Progress Chart

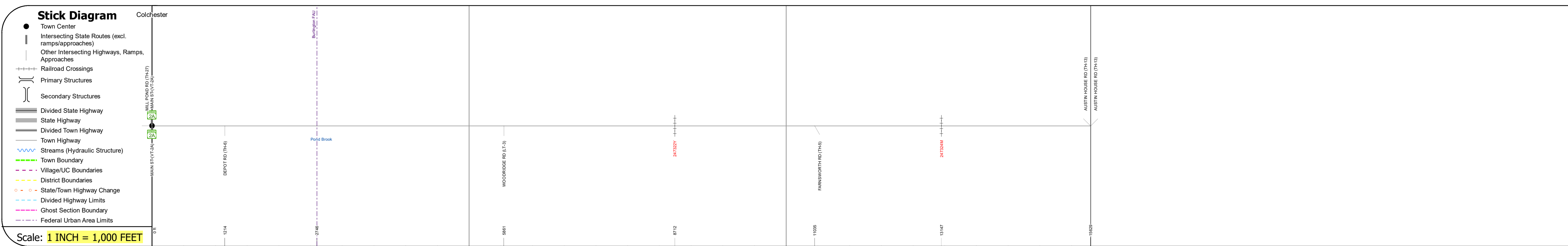
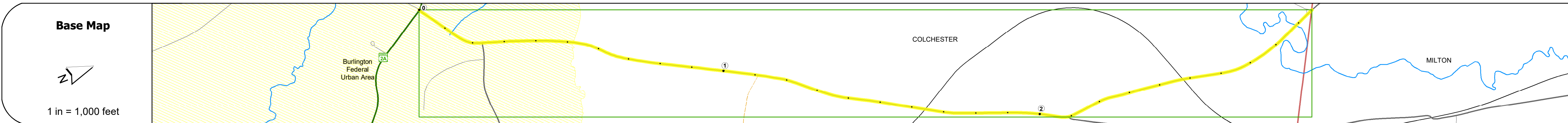
**DRAFT**

Please Note: Errors and Omissions May Exist.  
Contact the VTrans Mapping Section with questions or concerns.

DISTRICT	TOWN	ROUTE
5	COLCHESTER	Urb-5610



Urb-5610



## STRUCTURE DESCRIPTIONS

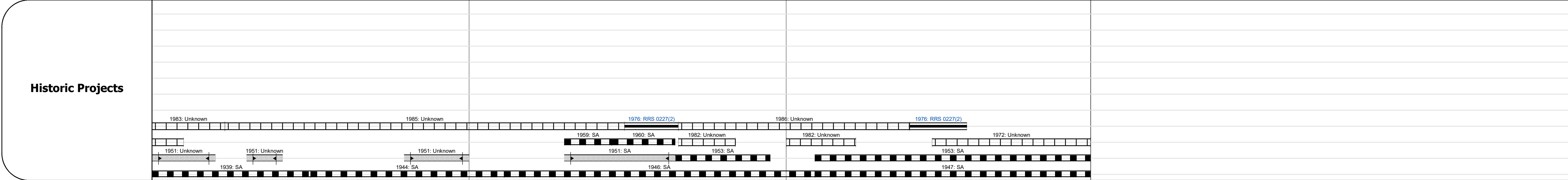
Road Widths	24	26	22	20	26	22	26	22
Lane Count	2	2	2	2	2	2	2	2
Base								
Subbase				18" Gravel			18" Gravel	

Curves	
--------	--

Grades	
--------	--

Guardrails	
------------	--

Rumblestrips	
--------------	--



Maintenance Garage	
--------------------	--

Speed Zone	
------------	--

Functional Class	5
------------------	---


National Highway System	
-------------------------	--

Limited Access Highway	
------------------------	--

Customer Service Level	
------------------------	--

Traffic Counters	D325
------------------	------

ADT	2018: 4400, 4400, 4700, 2500
2017: 4500, 4500, 4800, 2500	
2016: 4500, 4500, 4700, 2500	
2015: 4600, 4500, 4600, 2500	
2014: 4800, 4400, 4500, 2500	



<b>Historic Projects</b> Unknown, Retreatment, Resurface, Bituminous Mix, Skiny Mix, Bituminous Seal Bituminous Concrete, Cold Plane and Freeways and Expressways, Concrete, Gravel, Surface Treated Gravel, Plant Mix, Reclaimed Base and Bituminous Concrete	<b>Functional Class</b> 1 - Interstate System, 2 - Other Freeways and Expressways, 3 - Principal Arterial, 4 - Minor Arterial, 5 - Major Collector, 6 - Minor Collector	<b>Curves</b> Left (convex), Right (concave) <b>Grades</b> (down) grade up, (up) grade down <b>Road Widths</b> (ft)	<b>Traffic Counters</b> Continuous (CTC), Weigh-In-Motion (WIM), Short-Term, Scheduled, Short-Term, Unscheduled (counter ID) <b>Crash Locations</b> Fatal, Injury, Property Damage Only, Unknown Crash Type <b>High Crash Locations (HCL's)</b> HCL No. 1-100 (1-10), 101-200 (11-20), 201-300 (21-30), 301-400 (31-40), 401-800 (41-113)	<b>Mileage by Functional Class By Sheet</b> 5610 5 - Major Collector 2.960 <b>Page Total Mileage: 2.960 mi</b>	<b>Mileage by Town By Sheet</b> COLCHESTER - S56100405 2.96 of 2.96 <b>Page Total Mileage: 2.96 mi</b>	<b>DISTRICT</b> 5	<b>TOWN</b> COLCHESTER	<b>Date:</b> 12/06/19 <b>1 of 1</b> TWN mileage: 0.0 to 2.96	<b>ROUTE</b> Urb-5610 ETE mileage: 0.0 to 2.96
--	--	--	--	--	--	----------------------	---------------------------	--	--

For More Information Contact - Vermont Agency of Transportation, Policy, Planning and Intermodal Development Division - Mapping Section, 1 National Life Drive, Montpelier, VT 05633-5001 Telephone: 802-828-2600.