

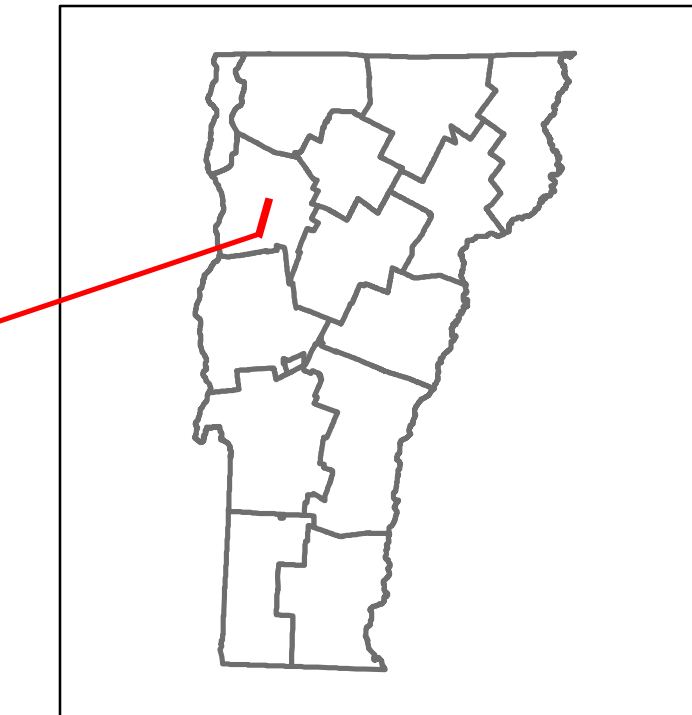


Route Log and Progress Chart

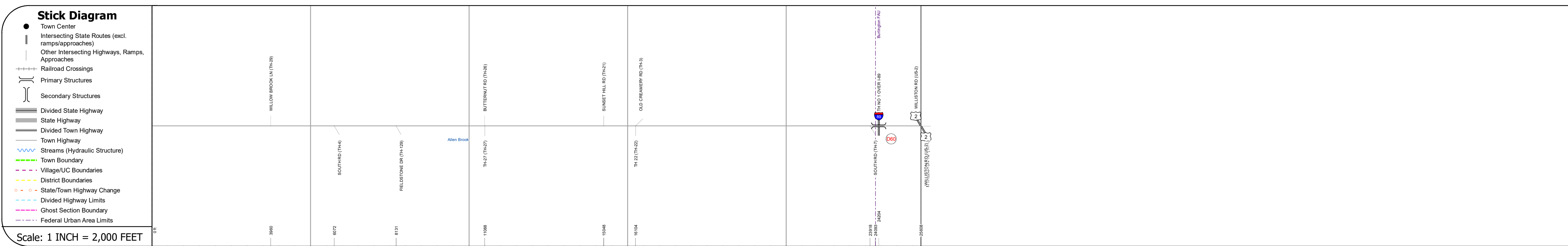
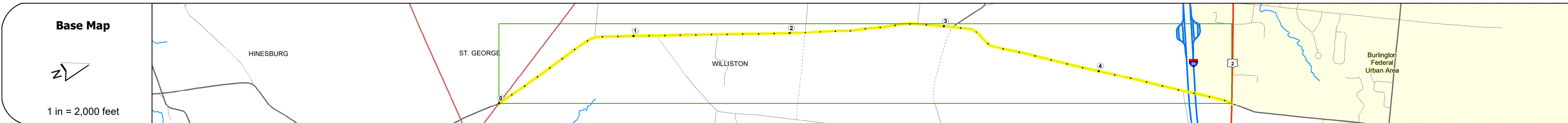
DRAFT

Please Note: Errors and Omissions May Exist.
Contact the VTrans Mapping Section with questions or concerns.

DISTRICT	TOWN	ROUTE
5	WILLISTON	Urb-5510



Urb-5510



STRUCTURE DESCRIPTIONS

Bridge D60:
Stringer/multi-beam or girder - 1962
Structure No: 2004170D6004171
Length: 399'
Width: 30.0'
Under Clearance: 17.08'
Facility Carried: TR 00TH1
Structure Type: 6 SPAN ROLLED BEAM
Features Intersected: TH NO 1 OVER I 89
Surface: Bituminous
Maintenance/Ownership: State

Travel Lane	24	22	23	22	23	24	24
Roadway	24	22	23	22	23	24	24
Lane Count			2				
Base							
Subbase							

Curves	
--------	--

Grades	
--------	--

Guardrails	
------------	--

Rumblestrips	
--------------	--

Historic Projects	0	1	2	3	4	5
Unknown						
1991: IM-IR DECK(29)						
1991: RS-IR ASBT(1)						
1978: IR 0005 (1)						

Maintenance Garage	
--------------------	--

Speed Zone	
------------	--

Functional Class	5
------------------	---

National Highway System	
-------------------------	--

Limited Access Highway	
------------------------	--

Customer Service Level	
------------------------	--

Traffic Counters	
------------------	--

Year	0	1	2	3	4	5
2018		3200			2600	3100
2017		3200			2600	3100
2016		3150				3100
2015		3100				3100
2014		3050				3000

Year	0	1	2	3	4	5
2018						
2017						
2016						
2015						
2014						

Historic Projects	Functional Class	Curves	Grades	Traffic Counters	Crash Locations	Mileage by Functional Class By Sheet	Mileage by Town By Sheet
<ul style="list-style-type: none"> Unknown Bituminous Concrete Retreatment Resurface Bituminous Mix Skinny Mix Bituminous Seal 	<ul style="list-style-type: none"> 1 - Interstate System 2 - Other Freeways and Expressways 3 - Principal Arterial 4 - Minor Arterial 5 - Major Collector 6 - Minor Collector 	<ul style="list-style-type: none"> Left Right 	<ul style="list-style-type: none"> grade up grade down 	<ul style="list-style-type: none"> Continuous (CTC) Weight-In-Motion (WIM) Short-Term, Scheduled Short-Term, Unscheduled 	<ul style="list-style-type: none"> Fatal Injury Property Damage Only Unknown Crash Type 	5510 5 - Major Collector 4.850 Page Total Mileage: 4.850 mi	WILLISTON - S55100417 4.85 of 4.85 Page Total Mileage: 4.85 mi

DISTRICT	TOWN	Date: 12/02/19	ROUTE
5	WILLISTON	1 of 1 TWN mileage: 0.0 to 4.85	Urb-5510 ETE mileage: 0.0 to 4.85