

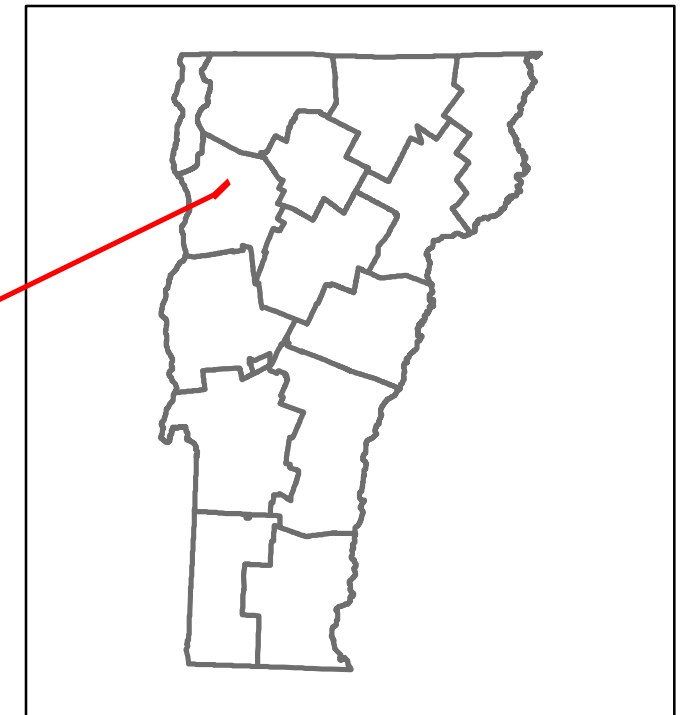


# Route Log and Progress Chart


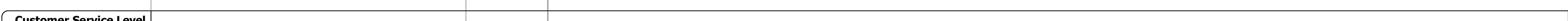










**DRAFT**

Please Note: Errors and Omissions May Exist.  
Contact the VTrans Mapping Section with questions or concerns.


DISTRICT	TOWN	ROUTE
5	ESSEX	Urb-5410



**Urb-5410**



Year	2018	2017	2016	2015	2014
ADT	21100	21400	21400	21300	21100
ADT	16200	16400	16400	15900	15500



<b>Historic Projects</b> Bituminous Concrete, Retreatment, Resurface, Bituminous Mix, Skiny Mix, Bituminous Seal, Surface Treated Gravel, Plant Mix, Reclaimed Base and Bituminous Concrete, Concrete, Gravel	<b>Functional Class</b> 1 - Interstate System, 2 - Other Freeways and Expressways, 3 - Principal Arterial, 4 - Minor Arterial, 5 - Major Collector, 6 - Minor Collector	<b>Curves</b> Left, Right, Grades, Road Widths	<b>Traffic Counters</b> Continuous (CTC), Weigh-In-Motion (WIM), Short-Term, Scheduled, Short-Term, Unscheduled	<b>Crash Locations</b> Fatal, Injury, Property Damage Only, Unknown Crash Type, High Crash Locations (HCL's)	<b>Mileage by Functional Class By Sheet</b> 5410 3 - Other Principal Arterial 1.260		<b>Mileage by Town By Sheet</b> ESSEX - S54100406 1.26 of 1.26		<b>DISTRICT</b> 5	<b>TOWN</b> ESSEX	<b>Date:</b> 12/06/19	<b>ROUTE</b> Urb-5410
					Page Total Mileage: 1.260 mi		Page Total Mileage: 1.26 mi					

For More Information Contact - Vermont Agency of Transportation, Policy, Planning and Intermodal Development Division - Mapping Section, 1 National Life Drive, Montpelier, VT 05633-5001 Telephone: 802-828-2600.