

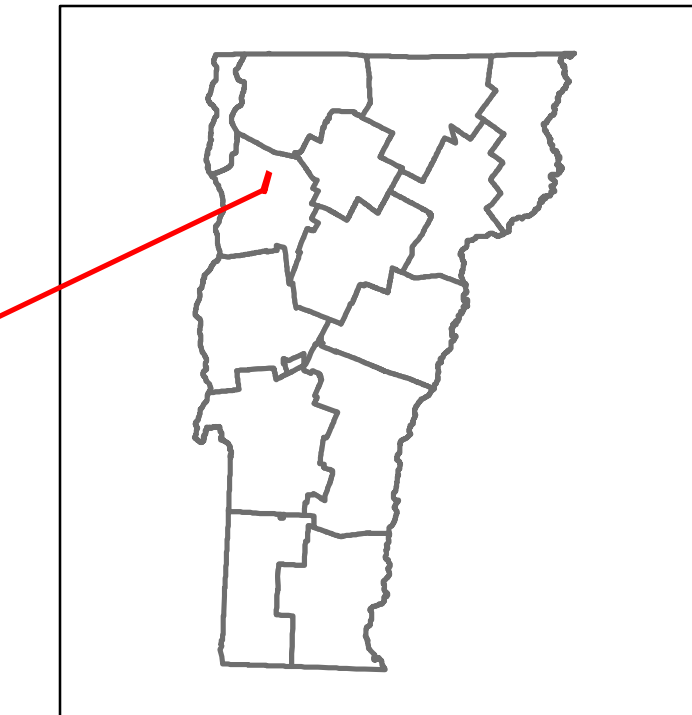


Route Log and Progress Chart

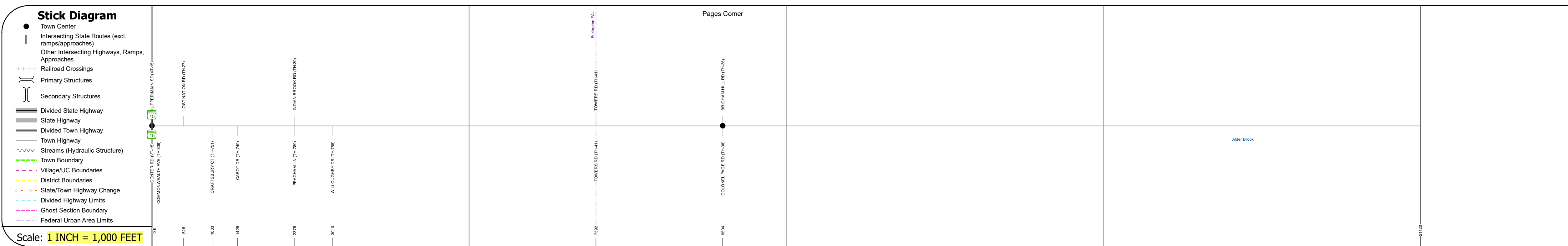
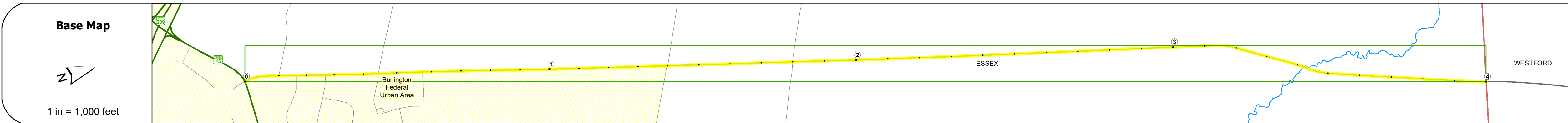
DRAFT

Please Note: Errors and Omissions May Exist.
Contact the VTrans Mapping Section with questions or concerns.

DISTRICT	TOWN	ROUTE
5	ESSEX	Urb-5409



Urb-5409



Travellane	Roadway	Lane Count	Base	Subbase
24	31	24	2	24
24	26	24	2	24
24	22	24	2	22

Curves	
---------------	--

Grades	
---------------	--

Guardrails	
-------------------	--

Rumblestrips	
---------------------	--

Historic Projects	
--------------------------	--

Maintenance Garage	
---------------------------	--

Speed Zone	
-------------------	--

Functional Class	5
-------------------------	---

National Highway System	
--------------------------------	--

Limited Access Highway	
-------------------------------	--

Customer Service Level	
-------------------------------	--

Traffic Counters	0328, 0797, ESX85
-------------------------	-------------------

Year	ADT
2018	3100
2017	3100
2016	3100
2015	3000
2014	2900

Year	Crash Locations
2018	1
2017	1
2016	1
2015	1
2014	1

STRUCTURE DESCRIPTIONS	

Historic Projects Bituminous Concrete, Retreatment, Resurface, Bituminous Mix, Skiny Mix, Bituminous Seal, Surface Treated Gravel, Plant Mix, Reclaimed Base and Bituminous Concrete, Concrete, Gravel	Functional Class 1 - Interstate System, 2 - Other Freeways and Expressways, 3 - Principal Arterial, 4 - Minor Arterial, 5 - Major Collector, 6 - Minor Collector	Curves Left (degrees), Right (degrees), Grades (percent), grade up, grade down	Traffic Counters Continuous (CTC), Weigh-In-Motion (WIM), Short-Term, Scheduled, Short-Term, Unscheduled	Crash Locations Fatal, Injury, Property Damage Only, Unknown Crash Type, High Crash Locations (HCL's)	Mileage by Functional Class By Sheet 5409 5 - Major Collector 4.000	Mileage by Town By Sheet ESSEX - S54090406 4.0 of 4.0	DISTRICT 5	TOWN ESSEX	Date: 12/06/19	ROUTE Urb-5409 ETE mileage: 0.0 to 4.0
Speed Zones 15, 20, 30, 35, 40, 45, 50, 55, 60, 65						Page Total Mileage: 4.000 mi		Page Total Mileage: 4.0 mi		

For More Information Contact - Vermont Agency of Transportation, Policy, Planning and Intermodal Development Division - Mapping Section, 1 National Life Drive, Montpelier, VT 05633-5001 Telephone: 802-828-2600.