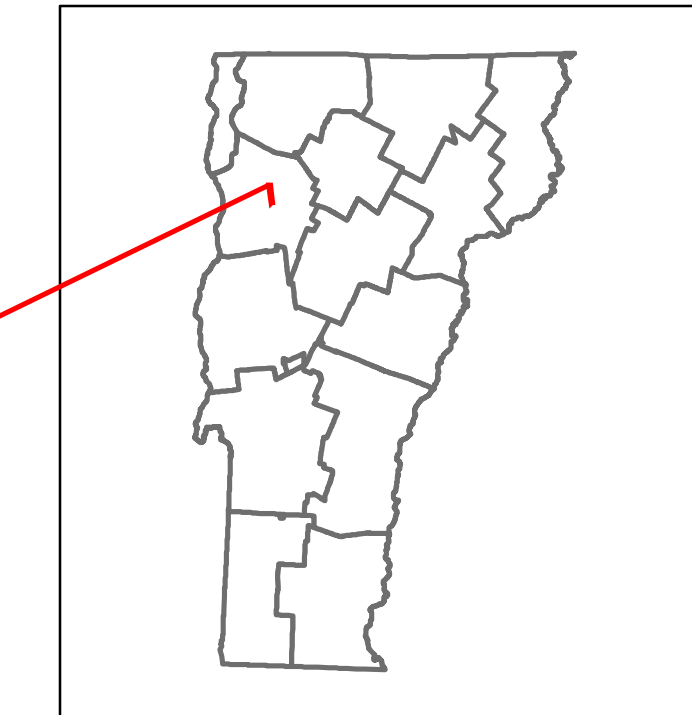
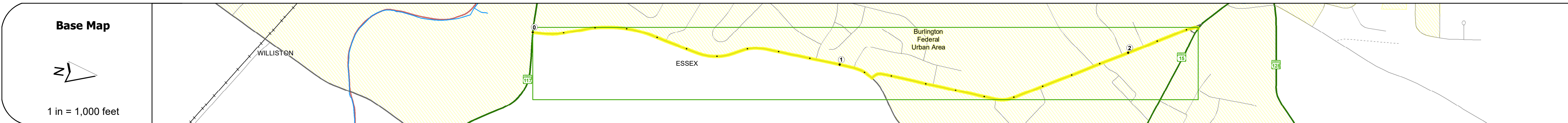


DISTRICT	TOWN	ROUTE
5	ESSEX	Urb-5402



Urb-5402



STRUCTURE DESCRIPTIONS

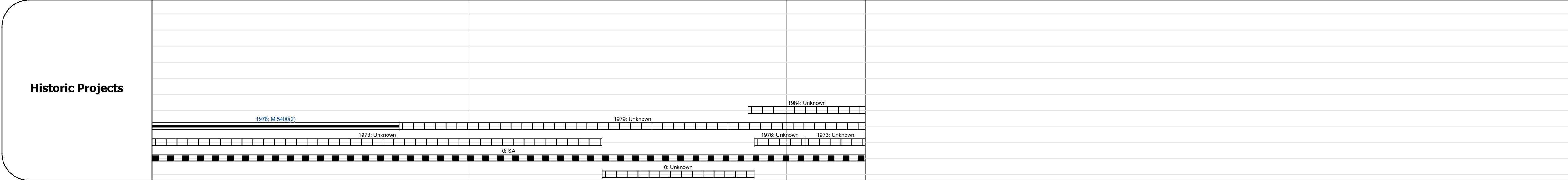
Travellane	Roadway	Lane Count	Base	Subbase
30	30	2	3" Plant Mix	4" - 18" Gravel

Curves
4, 4, 4

Grades

Guardrails

Rumblestrips



Maintenance Garage

Speed Zone

Functional Class
5

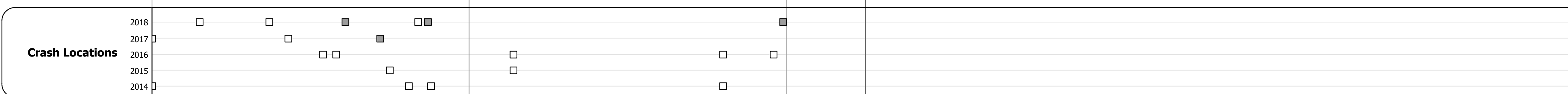
National Highway System

Limited Access Highway

Customer Service Level

Traffic Counters
D468, D406, D748

Year	Station 0+00	Station 1+00	Station 2+00	Station 3+00	Station 4+00
2018	6700		3100		1500
2017	6800		3100		1500
2016	6800		3100		1500
2015	6500		3000		1500
2014	6300		2800		1500



Historic Projects Unknown, Bituminous Concrete, Retreatment, Resurface, Bituminous Mix, Skiny Mix, Bituminous Seal, Concrete, Gravel, Surface Treated Gravel, Plant Mix, Reclaimed Base and Bituminous Concrete	Functional Class 1 - Interstate System, 2 - Other Freeways and Expressways, 3 - Principal Arterial, 4 - Minor Arterial, 5 - Major Collector, 6 - Minor Collector	Curves Left (degree), Right (degree), Grades (percent), grade up, grade down	Traffic Counters Continuous (CTC), Weigh-In-Motion (WIM), Short-Term, Scheduled, Short-Term, Unscheduled	Crash Locations Fatal, Injury, Property Damage Only, Unknown Crash Type, High Crash Locations (HCL's)	Mileage by Functional Class By Sheet 5402 5 - Major Collector 2.250	Mileage by Town By Sheet ESSEX - S54020406 2.25 of 2.25	DISTRICT 5	TOWN ESSEX	Date: 12/06/19	ROUTE Urb-5402
					Speed Zones 15, 20, 30, 35, 40, 45, 50, 55, 60, 65	Road Widths (ft)	AADT (AADT)	Page Total Mileage: 2.250 mi	Page Total Mileage: 2.25 mi	1 of 1 TWN mileage: 0.0 to 2.25