

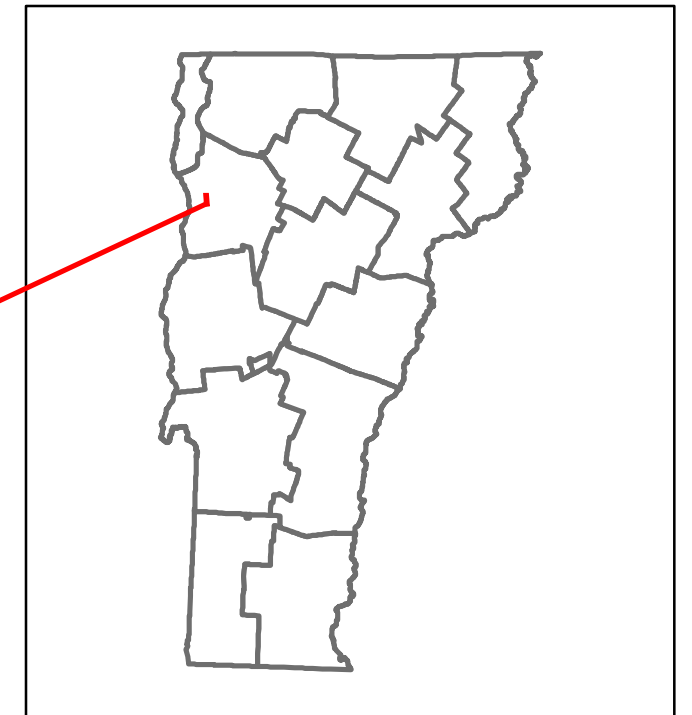


Route Log and Progress Chart


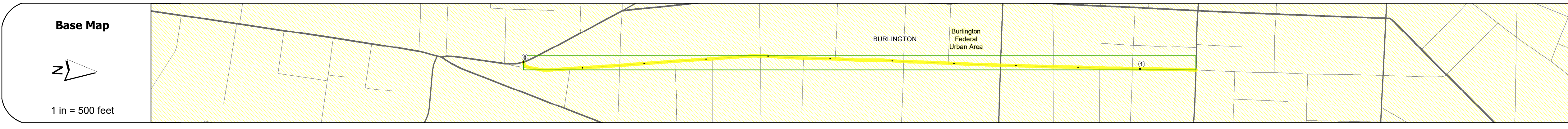
DRAFT

Please Note: Errors and Omissions May Exist.
Contact the VTrans Mapping Section with questions or concerns.

DISTRICT	TOWN	ROUTE
5	BURLINGTON	Urb-5052



Urb-5052



Travellane	Roadway	Lane Count	Base	Subbase
30	30	2	22	18

Curves	
---------------	--

Grades	
---------------	--

Guardrails	
-------------------	--

Rumblestrips	
---------------------	--

Historic Projects	
--------------------------	--

Maintenance Garage	
---------------------------	--

Speed Zone	
-------------------	--

Functional Class	4
-------------------------	---

National Highway System	
--------------------------------	--

Limited Access Highway	
-------------------------------	--

Customer Service Level	
-------------------------------	--

Traffic Counters	D066, D078, D079
-------------------------	------------------

AADT	2018: 2900, 3400, 3400; 2017: 2900, 3400, 3400; 2016: 2900, 3400, 3400; 2015: 3000, 3400, 3300; 2014: 3000, 3400, 3300
-------------	--

Crash Locations	2018-2014 data points for HCL and Section No. 602, 621
------------------------	--

Historic Projects <ul style="list-style-type: none"> Unknown Bituminous Concrete Retreatment Resurface Bituminous Mix Skippy Seal Bituminous Seal 	Functional Class <ul style="list-style-type: none"> 1 - Interstate System 2 - Other Freeways and Expressways 3 - Principal Arterial 4 - Minor Arterial 5 - Major Collector 6 - Minor Collector 	Curves <ul style="list-style-type: none"> Left Right 	Grades <ul style="list-style-type: none"> grade up grade down 	Traffic Counters <ul style="list-style-type: none"> Continuous (CTC) Weight-In-Motion (WIM) Short-Term, Scheduled Short-Term, Unscheduled 	Crash Locations <ul style="list-style-type: none"> Fatal Injury Property Damage Only Unknown Crash Type 	Mileage by Functional Class By Sheet 5052 4 - minor Arterial 1.090 Page Total Mileage: 1.090 mi	Mileage by Town By Sheet BURLINGTON - S50520403 1.09 of 1.09 Page Total Mileage: 1.09 mi	DISTRICT 5	TOWN BURLINGTON	Date: 12/06/19	ROUTE Urb-5052 ETE mileage: 0.0 to 1.09
--	--	--	---	---	---	---	--	----------------------	---------------------------	-----------------------	--

For More Information Contact - Vermont Agency of Transportation, Policy, Planning and Intermodal Development Division - Mapping Section, 1 National Life Drive, Montpelier, VT 05633-5001 Telephone: 802-828-2600.