Route Log and Progress Chart

DRAFT

Please Note: Errors and Omissions May Exist.
Contact the VTrans Mapping Section with questions or concerns.

DISTRICT	TOWN	ROUTE
5	BURLINGTON	Urb-5038

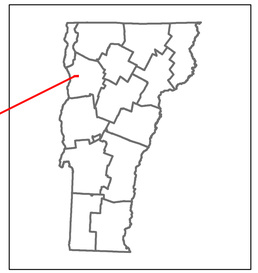

Urb-5038

Base Map

N

1 in = 500 feet

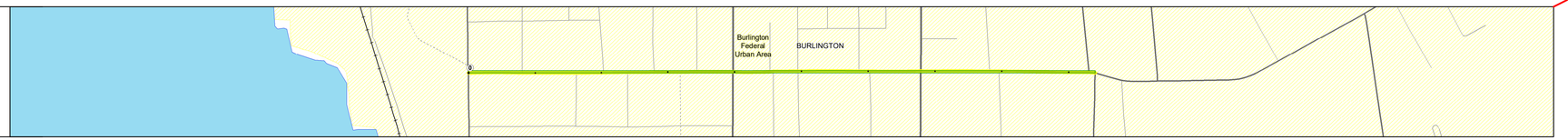

Stick Diagram

- Town Center
- Intersecting State Routes (excl. ramps/approaches)
- Other Intersecting Highways, Ramps, Approaches
- Railroad Crossings
- Primary Structures
- Secondary Structures
- Divided State Highway
- State Highway
- Divided Town Highway
- Town Highway
- Streams (Hydraulic Structure)
- Town Boundary
- Village/UC Boundaries
- District Boundaries
- State/Town Highway Change
- Divided Highway Limits
- Ghost Section Boundary
- Federal Urban Area Limits

Scale: 1 INCH = 1,000 FEET

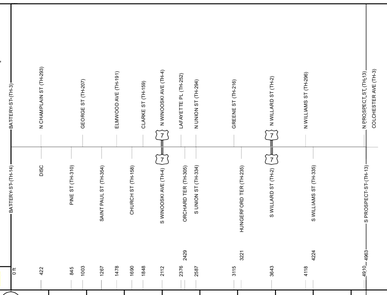

0

Road Widths

Travellane	47	23	28	20	31	38	26	36
Roadway	47	23	28	29	40	38	26	36
Lane Count	1	2
Base		
Subbase		

Curves

Grades

Guardrails

Rumblestrips

Historic Projects

1986: Unknown
1977: M 500(44)
0: SA
1988: Unknown
0: SA
1986: Unknown
0: SA
0: Unknown
0: Unknown

Maintenance Garage

Speed Zone

Functional Class

3 — 4

National Highway System

Limited Access Highway

Customer Service Level

Traffic Counters

D143 BURL142 D460 27743 D155

AADT

2018	7700	7200	10500	12000	11200	11400
2017	7800	7300	10600	12200	11300	11500
2016	7800	7300	10600	12200	11300	11500
2015	7800	7300	10600	12200	11400	11400
2014	7800	7200	10600	12100	11400	11400

Crash Locations

2018
2017
2016
2015
2014

HCL Section No. 21

HCL Intersection No. 25

STRUCTURE DESCRIPTIONS

Historic Projects

- Unknown
- Retreatment
- Resurface
- Bituminous Mix
- Skinny Mix
- Bituminous Seal
- Bituminous Concrete
- Bituminous Macadam
- Cold Plane and Bituminous Concrete
- Concrete
- Gravel
- Surface Treated Gravel
- Plant Mix
- Reclaimed Base and Bituminous Concrete

Indicated plans available - http://vtransmap01.aot.state.vt.us/rp/dpr/DIwebstore/

Functional Class

- 1 - Interstate System
- 2 - Other Freeways and Expressways
- 3 - Principal Arterial
- 4 - Minor Arterial
- 5 - Major Collector
- 6 - Minor Collector

Speed Zones

SPEED LIMIT 25 — SPEED LIMIT 30 — SPEED LIMIT 35 — SPEED LIMIT 40 — SPEED LIMIT 45 — SPEED LIMIT 50 — SPEED LIMIT 55 — SPEED LIMIT 60 — SPEED LIMIT 65

Curves

(degrees) Left — Right

Grades

(percent) grade up — grade down

Road Widths

(ft)

Traffic Counters

- Continuous (CTC)
- Weigh-In-Motion (WIM)
- Short-Term, Scheduled
- Short-Term, Unscheduled

(counter ID)

AADT

(AADT)

Crash Locations

- Fatal
- Injury
- Property Damage Only
- Unknown Crash Type

High Crash Locations (HCL's)

Sections (& Intersections)

HCL No.

- 1 - 100 (1 - 10)
- 101 - 200 (11 - 20)
- 201 - 300 (21 - 30)
- 301 - 400 (31 - 40)
- 401 - 800 (41 - 113)

Mileage by Functional Class By Sheet

5038	3 - Other Principal Arterial	0.080
5038	4 - Minor Arterial	0.860

Page Total Mileage: 0.940 mi

Mileage by Town By Sheet

BURLINGTON - S50380403	0.94 of 0.94	

Page Total Mileage: 0.94 mi

DISTRICT	TOWN	Date: 12/06/19	ROUTE
5	BURLINGTON	1 of 1 TWN mileage: 0.0 to 0.94	Urb-5038 ETE mileage: 0.0 to 0.94

For More Information Contact - Vermont Agency of Transportation, Policy, Planning and Intermodal Development Division - Mapping Section, 1 National Life Drive, Montpelier, VT 05633-5001 Telephone: 802-828-2600.