

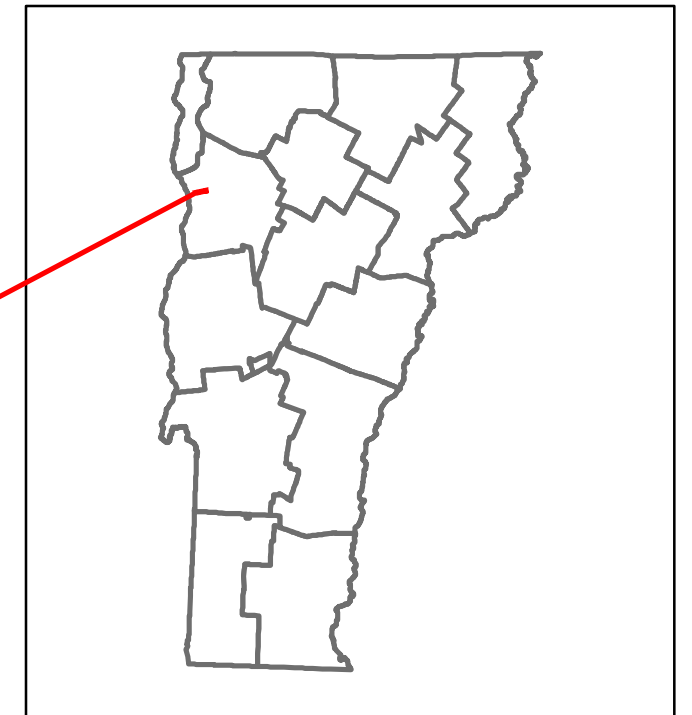


Route Log and Progress Chart

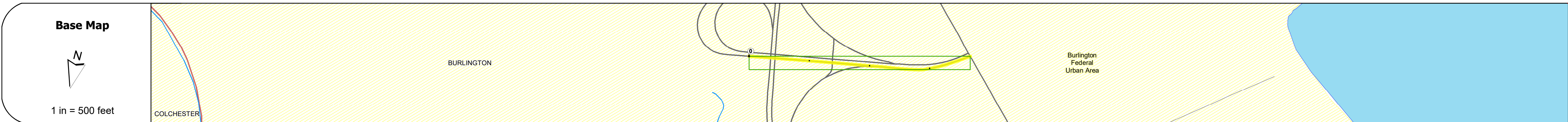
DRAFT

Please Note: Errors and Omissions May Exist.
Contact the VTrans Mapping Section with questions or concerns.


DISTRICT	TOWN	ROUTE
5	BURLINGTON	Urb-5011



Urb-5011



STRUCTURE DESCRIPTIONS
<p>Bridge D12: Stringer/multi-beam or girder - 1984 Structure No. 2050270D1204032 Length: 132' Width: 54.7' Under Clearance: 14.75' Facility Carried: FAU TH11 Structure Type: WELDED PLATE GIRDER Features Intersected: FAU TH11 OVER VT127 Surface: Bituminous Maintenance/Ownership: City/Municipal</p>



Curves	
---------------	--

Grades	
---------------	--

Guardrails	
-------------------	--

Rumblestrips	
---------------------	--

Historic Projects	
--------------------------	--

Maintenance Garage	
---------------------------	--

Speed Zone	
-------------------	--

Functional Class	2
-------------------------	---

National Highway System	
--------------------------------	--

Limited Access Highway	Full
-------------------------------	------

Customer Service Level	
-------------------------------	--

Traffic Counters	▲ D476
-------------------------	-----------

AA DT	2018: 3800 → 7300 2017: 3800 → 7400 2016: 3800 → 7400 2015: 3800 → 7500 2014: 3800 → 7600
--------------	---

Crash Locations	2018: □ 2017: □ 2016: □ 2015: □ 2014: □
------------------------	---

Historic Projects Unknown, Retreatment, Resurface, Bituminous Mix, Skiny Mix, Bituminous Seal, Surface Treated Gravel, Plant Mix, Reclaimed Base and Bituminous Concrete	Functional Class 1- Interstate System, 2- Other Freeways and Expressways, 3- Principal Arterial, 4- Minor Arterial, 5- Major Collector, 6- Minor Collector	Curves Left (degrees), Right (degrees), Grades (percent)	Traffic Counters Continuous (CTC), Weigh-In-Motion (WIM), Short-Term, Scheduled, Short-Term, Unscheduled	Crash Locations Fatal, Injury, Property Damage Only, Unknown Crash Type	Mileage by Functional Class By Sheet 5011 2 - Other Freeways and Expressways 0.370	Mileage by Town By Sheet BURLINGTON - S50110403 0.37 of 0.37	DISTRICT 5	TOWN BURLINGTON	Date: 12/06/19	ROUTE Urb-5011
Speed Zones 25, 30, 35, 40, 45, 50, 55, 60, 65						Page Total Mileage: 0.370 mi		Page Total Mileage: 0.37 mi		
Customer Service Level								1 of 1 TWN mileage: 0.0 to 0.37		ETE mileage: 0.0 to 0.37