

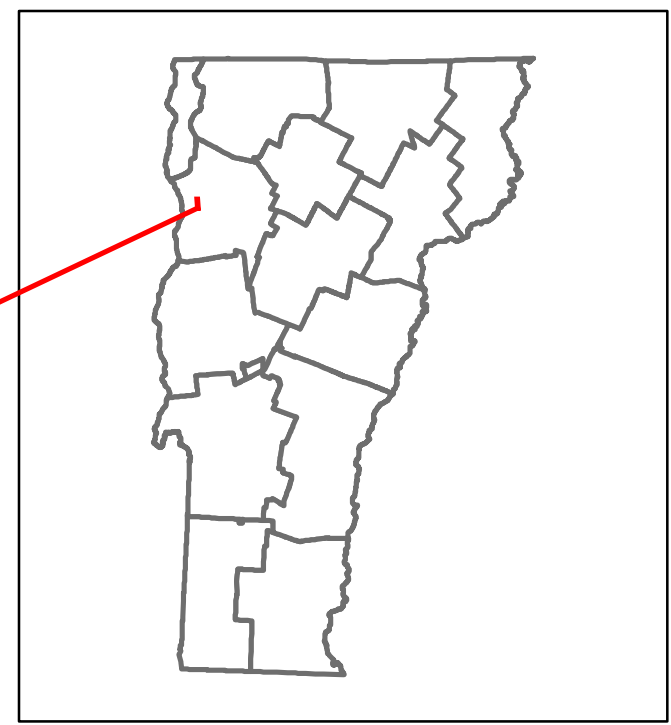


Route Log and Progress Chart

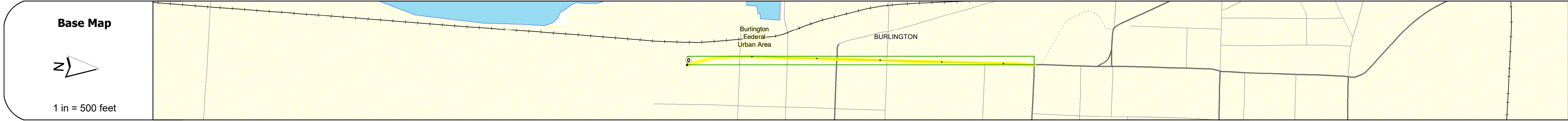
DRAFT

Please Note: Errors and Omissions May Exist. Contact the VTrans Mapping Section with questions or concerns.


DISTRICT	TOWN	ROUTE
5	BURLINGTON	Urb-5008



Urb-5008



STRUCTURE DESCRIPTIONS



Curves

Grades

Guardrails

Rumblestrips

Historic Projects

Maintenance Garage

Speed Zone


Functional Class

National Highway System

Limited Access Highway

Customer Service Level

Traffic Counters



Historic Projects

- Unknown
- Bituminous Concrete
- Retreatment
- Resurface
- Bituminous Mix
- Skinny Mix
- Bituminous Seal
- Surface Treated Gravel
- Plant Mix
- Reclaimed Base and Bituminous Concrete
- Concrete
- Gravel

Functional Class

- 1 - Interstate System
- 2 - Other Freeways and Expressways
- 3 - Principal Arterial
- 4 - Minor Arterial
- 5 - Major Collector
- 6 - Minor Collector

Curves
Left (degrees) / Right (degrees)

Grades
Left (percent) / Right (percent)

Road Widths
(ft)

Traffic Counters

- Continuous (CTC)
- Weigh-In-Motion (WIM)
- Short-Term, Scheduled
- Short-Term, Unscheduled

AADT
(AADT)

Crash Locations

- Fatal
- Property Damage Only
- Injury
- Unknown Crash Type

High Crash Locations (HCL's)
Sections (& Intersections)

Mileage by Functional Class By Sheet

3 - Other Principal Arterial	0.550
------------------------------	-------

Page Total Mileage: 0.550 mi

Mileage by Town By Sheet

BURLINGTON - S50080403	0.55 of 0.55
------------------------	--------------

Page Total Mileage: 0.55 mi

DISTRICT	TOWN	Date: 12/06/19	ROUTE
5	BURLINGTON	1 of 1 ETE mileage: 0.0 to 0.55	Urb-5008 ETE mileage: 0.0 to 0.55

For More Information Contact - Vermont Agency of Transportation, Policy, Planning and Intermodal Development Division - Mapping Section, 1 National Life Drive, Montpelier, VT 05633-5001 Telephone: 802-828-2600.