

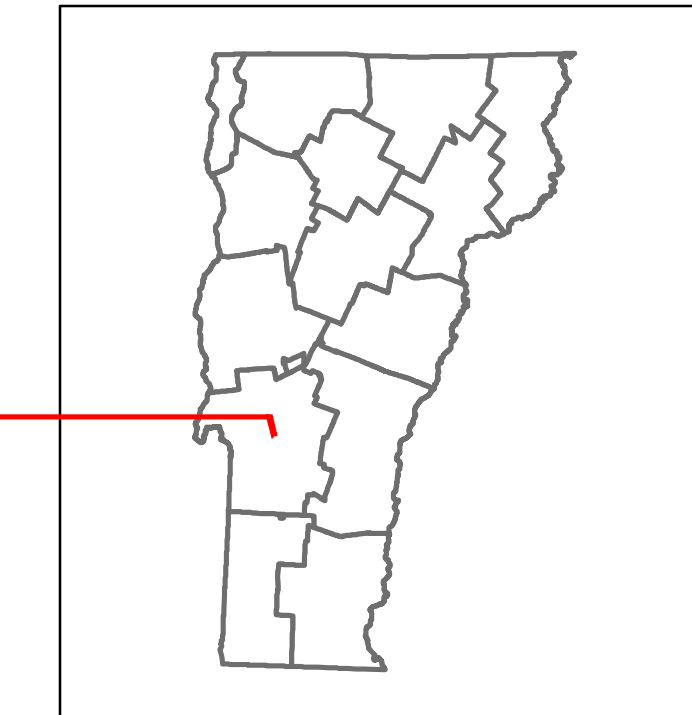


# Route Log and Progress Chart


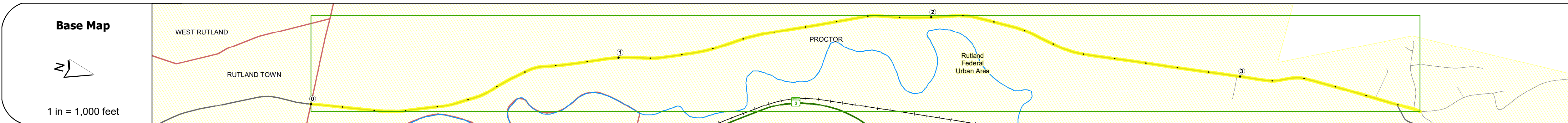
**DRAFT**

Please Note: Errors and Omissions May Exist.  
Contact the VTrans Mapping Section with questions or concerns.

DISTRICT	TOWN	ROUTE
3	PROCTOR	Urb-3820



Urb-3820



## STRUCTURE DESCRIPTIONS

<b>Road Widths</b>	Travellane: 22, 22	Roadway: 22, 23	Lane Count: 2, 2	Base: 2, 2	Subbase: 2, 2
<b>Curves</b>					
<b>Grades</b>					
<b>Guardrails</b>					
<b>Rumblestrips</b>					
<b>Historic Projects</b>					
<b>Maintenance Garage</b>					
<b>Speed Zone</b>					
<b>Functional Class</b>	5				
<b>National Highway System</b>					
<b>Limited Access Highway</b>					
<b>Customer Service Level</b>					
<b>Traffic Counters</b>					R194
<b>AADT</b>	2018: 980	2017: 990	2016: 990	2015: 980	2014: 980
<b>Crash Locations</b>	2018: 1	2017: 1	2016: 0	2015: 0	2014: 0

<b>Historic Projects</b> Unknown, Bituminous Concrete, Retreatment, Resurface, Bituminous Mix, Skiny Mix, Bituminous Seal, Surface Treated Gravel, Plant Mix, Reclaimed Base and Bituminous Concrete, Concrete, Gravel	<b>Functional Class</b> 1 - Interstate System, 2 - Other Freeways and Expressways, 3 - Principal Arterial, 4 - Minor Arterial, 5 - Major Collector, 6 - Minor Collector	<b>Curves</b> Left, Right, Grades (down, up, down)	<b>Grades</b> Left, Right, Grades (down, up, down)	<b>Traffic Counters</b> Continuous (CTC), Weigh-In-Motion (WIM), Short-Term, Scheduled, Short-Term, Unscheduled	<b>Crash Locations</b> Fatal, Injury, Property Damage Only, Unknown Crash Type	<b>High Crash Locations (HCL's)</b> HCL No. 1-100, 101-200, 201-300, 301-400, 401-500, 501-600, 601-700, 701-800, 801-900, 901-1000	<b>Mileage by Functional Class By Sheet</b> 3820 5 - Major Collector 3.570	<b>Mileage by Town By Sheet</b> PROCTOR - S38201118 3.57 of 3.57	<b>DISTRICT</b> 3	<b>TOWN</b> PROCTOR	<b>Date:</b> 12/06/19	<b>ROUTE</b> Urb-3820
<b>Page Total Mileage: 3.570 mi</b>								<b>Page Total Mileage: 3.57 mi</b>		<b>1 of 1</b> TWN mileage: 0.0 to 3.57	ETE mileage: 0.0 to 3.57	

For More Information Contact - Vermont Agency of Transportation, Policy, Planning and Intermodal Development Division - Mapping Section, 1 National Life Drive, Montpelier, VT 05633-5001 Telephone: 802-828-2600.