

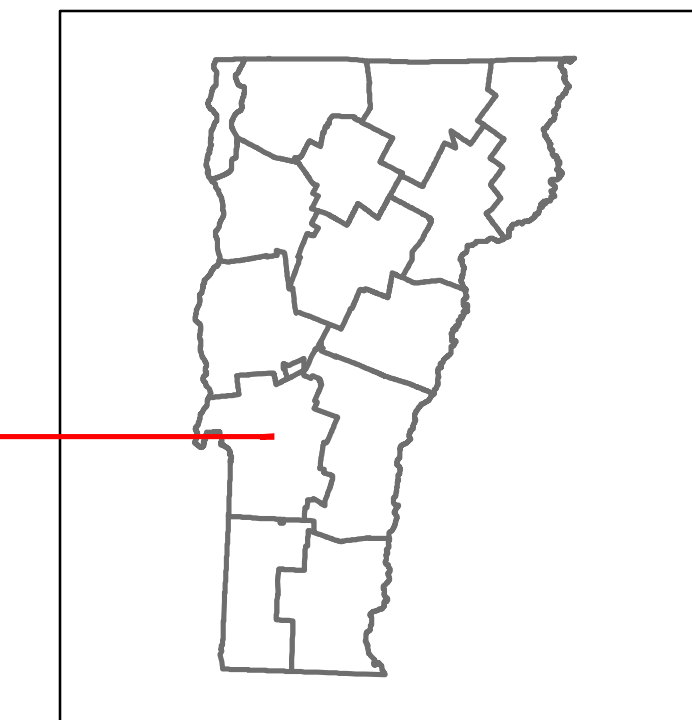


Route Log and Progress Chart

DRAFT

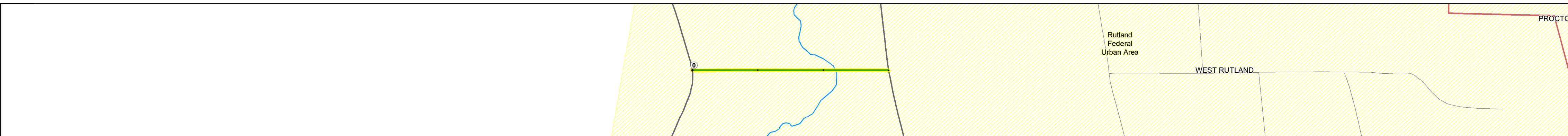
Please Note: Errors and Omissions May Exist.
Contact the VTrans Mapping Section with questions or concerns.

DISTRICT	TOWN	ROUTE
3	WEST RUTLAND	Urb-3409



Urb-3409


Base Map



Stick Diagram

- Town Center
- Intersecting State Routes (excl. ramps/approaches)
- Other Intersecting Highways, Ramps, Approaches
- Railroad Crossings
- Primary Structures
- Secondary Structures
- Divided State Highway
- State Highway
- Divided Town Highway
- Town Highway
- Streams (Hydraulic Structure)
- Town Boundary
- Village/IC Boundaries
- District Boundaries
- State/Town Highway Change
- Divided Highway Limits
- Ghost Section Boundary
- Federal Urban Area Limits

Scale: **1 INCH = 1,000 FEET**



STRUCTURE DESCRIPTIONS

Bridge 13:
Slab - 1992
Structure No. 103408001311282
Length: 28'
Width: 15.7'
Weight Limit: 12
Facility Carried: WATER STREET
Structure Type: GLUE LAM TMBER SLAB
Features Intersected: CASTLETON RIVER
Surface: Bituminous
Maintenance/Ownership: Town

Road Widths

Travellane	27	27
Roadway	27	27
Lane Count	2	2
Base		
Subbase		

Curves

Grades

Guardrails

Rumblestrips

Historic Projects

Maintenance Garage

Speed Zone

Functional Class 5

National Highway System

Limited Access Highway

Customer Service Level

Traffic Counters

AADT

2018	60
2017	60
2016	60
2015	60
2014	60

Crash Locations

2018	
2017	
2016	
2015	
2014	

Historic Projects

- Unknown
- Retreatment
- Resurface
- Bituminous Mix
- Skippy Mix
- Bituminous Seal
- Surface Treated Gravel
- Plant Mix
- Reclaimed Base and Bituminous Concrete
- Concrete
- Gravel

Functional Class

- 1 - Interstate System
- 2 - Other Freeways and Expressways
- 3 - Principal Arterial
- 4 - Minor Arterial
- 5 - Major Collector
- 6 - Minor Collector

Speed Zones

15	20	25	30	35	40	45	50	55	60	65
----	----	----	----	----	----	----	----	----	----	----

Curves

- Left (degrees)
- Right
- Grades
- Left (percent) grade up
- Right (percent) grade down

Traffic Counters

- Continuous (CTC)
- Weight-In-Motion (WIM)
- Short-Term, Scheduled
- Short-Term, Unscheduled

Crash Locations

- Fatal
- Injury
- Property Damage Only
- Unknown Crash Type

High Crash Locations (HCL's)

Sections (& Intersections)

HCL No.	201 - 300 (21 - 30)
1 - 100 (1 - 10)	301 - 400 (31 - 40)
101 - 200 (11 - 20)	401 - 800 (41 - 113)

Road Widths

← (ft) →

AADT

← (AADT) →

Mileage by Functional Class By Sheet

3409	5 - Major Collector	0.300
------	---------------------	-------

Page Total Mileage: 0.300 mi

Mileage by Town By Sheet

WEST RUTLAND - S34091128	0.3 of 0.3
--------------------------	------------

Page Total Mileage: 0.3 mi

DISTRICT	TOWN	Date: 12/06/19	ROUTE
3	WEST RUTLAND	1 of 1 TWN mileage: 0.0 to 0.3	Urb-3409 ETE mileage: 0.0 to 0.3