

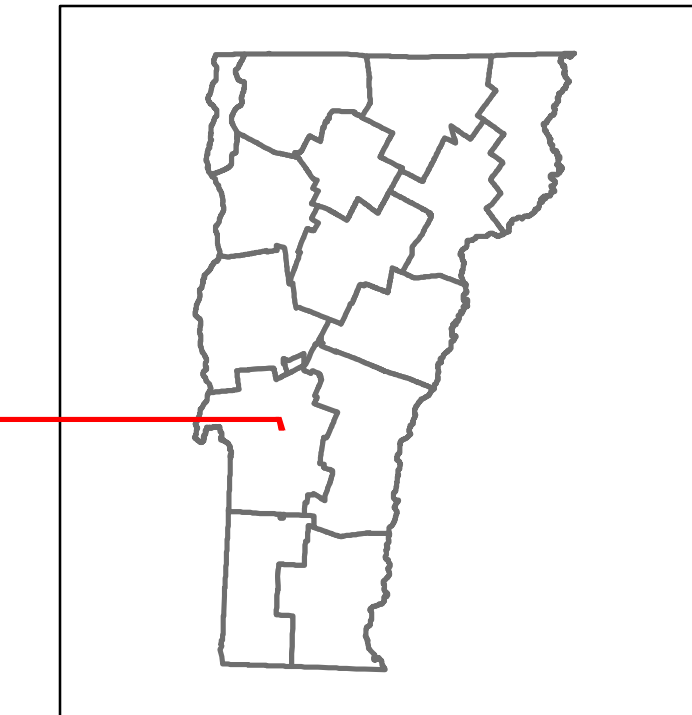


Route Log and Progress Chart


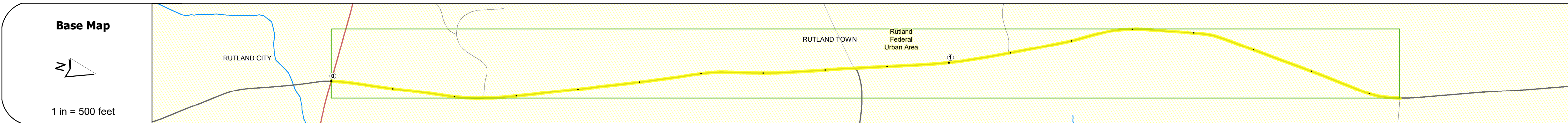
DRAFT

Please Note: Errors and Omissions May Exist.
Contact the VTrans Mapping Section with questions or concerns.

DISTRICT	TOWN	ROUTE
3	RUTLAND TOWN	Urb-3206



Urb-3206



STRUCTURE DESCRIPTIONS

Road Widths	Travellane: 30, 28, 24, 22 Roadway: 30, 28, 24, 22 Lane Count: 2 Base Subbase
Curves	2 (2.5)
Grades	
Guardrails	
Rumblestrips	
Historic Projects	1985: M 3100(1)S 1973: Unknown © SA
Maintenance Garage	
Speed Zone	
Functional Class	5
National Highway System	
Limited Access Highway	
Customer Service Level	
Traffic Counters	
AADT	2018: 2100 2017: 2100 2016: 2100 2015: 2400 2014: 2600
Crash Locations	2018: 1 2017: 1 2016: 1 2015: 1 2014: 1

Historic Projects Unknown, Bituminous Concrete, Retreatment, Resurface, Bituminous Mix, Skiny Mix, Bituminous Seal, Surface Treated Gravel, Plant Mix, Reclaimed Base and Bituminous Concrete, Concrete, Gravel	Functional Class 1- Interstate System, 2- Other Freeways and Expressways, 3- Principal Arterial, 4- Minor Arterial, 5- Major Collector, 6- Minor Collector	Curves Left, Right, grade up, grade down	Grades Left, Right, grade up, grade down	Traffic Counters Continuous (CTC), Weigh-In-Motion (WIM), Short-Term, Scheduled, Short-Term, Unscheduled	Crash Locations Fatal, Injury, Property Damage Only, Unknown Crash Type	High Crash Locations (HCL's) HCL No. 1-100 (1-10), 101-200 (11-20), 201-300 (21-30), 301-400 (31-40), 401-800 (41-113)	Mileage by Functional Class By Sheet 3206 5 - Major collector 1.750	Mileage by Town By Sheet RUTLAND TOWN - S32061120 1.75 of 1.75	DISTRICT 3	TOWN RUTLAND TOWN	Date: 12/05/19	ROUTE Urb-3206 ETE mileage: 0.0 to 1.75
Page Total Mileage: 1.750 mi								Page Total Mileage: 1.75 mi				

For More Information Contact - Vermont Agency of Transportation, Policy, Planning and Intermodal Development Division - Mapping Section, 1 National Life Drive, Montpelier, VT 05633-5001 Telephone: 802-828-2600.