

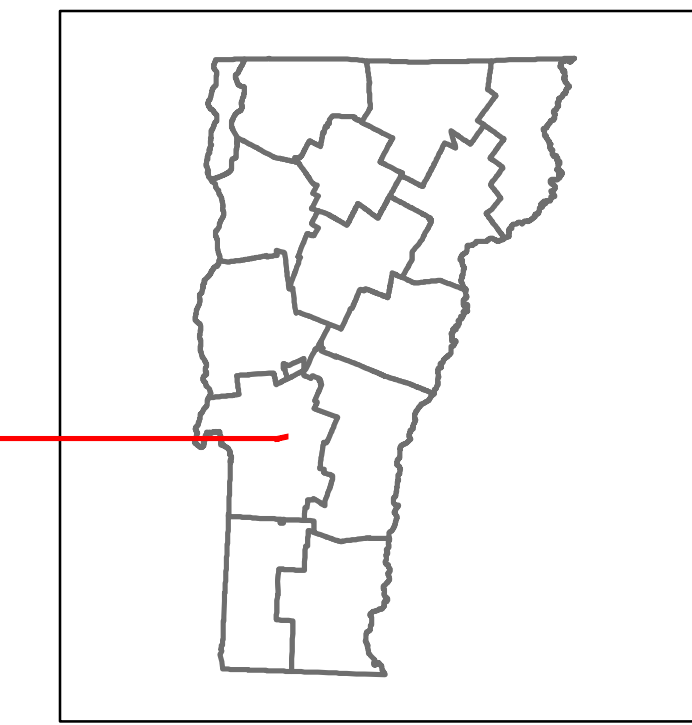


Route Log and Progress Chart


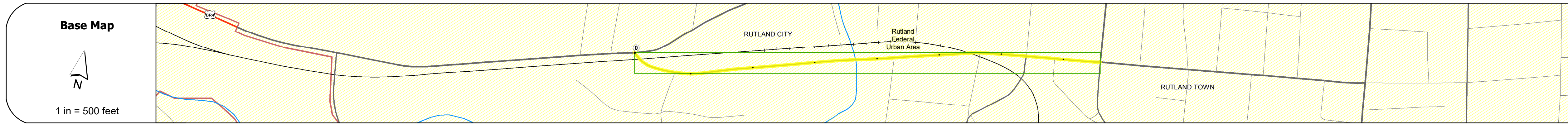
DRAFT

Please Note: Errors and Omissions May Exist.
Contact the VTrans Mapping Section with questions or concerns.

DISTRICT	TOWN	ROUTE
3	RUTLAND CITY	Urb-3064



Urb-3064



STRUCTURE DESCRIPTIONS

Bridge 19:
Stringer/multi-beam or girder - 1947
Structure No. 203064001911192
Length: 93'
Width: 30.0'
Facility Carried: CITY WEST
Structure Type: ROLLED BEAM
Features Intersected: EAST CREEK
Surface: Bituminous
Maintenance/Ownership: City/Municipal

Road Widths	Travellane: 24, 30, 40, 30, 37, 44, 30, 36 Roadway: 36, 30, 40, 37, 44, 30, 36 Lane Count: 2 Base Subbase
--------------------	---

Curves	
---------------	--

Grades	
---------------	--

Guardrails	
-------------------	--

Rumblestrips	
---------------------	--

Historic Projects	
--------------------------	--

Maintenance Garage	
---------------------------	--

Speed Zone	
-------------------	--

Functional Class	3
-------------------------	---

National Highway System	
--------------------------------	--

Limited Access Highway	
-------------------------------	--

Customer Service Level	
-------------------------------	--

Traffic Counters	R212, R214
-------------------------	------------

AADT	2018: 9800, 9000, 9000, 11600, 8000 2017: 9900, 9100, 9100, 11800, 8100 2016: 9900, 9100, 9100, 11800, 8100 2015: 9600, 8900, 8800, 11300, 8100 2014: 9200, 8700, 8400, 10900, 8100
-------------	---

Crash Locations	2018, 2017, 2016, 2015, 2014
------------------------	------------------------------

Historic Projects Unknown, Bituminous Concrete, Retreatment, Resurface, Bituminous Mix, Skiny Mix, Bituminous Seal, Surface Treated Gravel, Plant Mix, Reclaimed Base and Bituminous Concrete, Concrete, Gravel	Functional Class 1 - Interstate System, 2 - Other Freeways and Expressways, 3 - Principal Arterial, 4 - Minor Arterial, 5 - Major Collector, 6 - Minor Collector	Curves Left (degrees), Right (degrees), Grades (percent) grade up, (percent) grade down	Traffic Counters Continuous (CTC), Weigh-In-Motion (WIM), Short-Term, Scheduled, Short-Term, Unscheduled	Crash Locations Fatal, Injury, Property Damage Only, Unknown Crash Type, High Crash Locations (HCL's)	Mileage by Functional Class By Sheet 3064 3 - other Principal Arterial 0.760	Mileage by Town By Sheet RUTLAND CITY - S30641119 0.76 of 0.76	DISTRICT 3	TOWN RUTLAND CITY	Date: 12/05/19	ROUTE Urb-3064 ETE mileage: 0.0 to 0.76
Page Total Mileage: 0.760 mi						Page Total Mileage: 0.76 mi				

For More Information Contact - Vermont Agency of Transportation, Policy, Planning and Intermodal Development Division - Mapping Section, 1 National Life Drive, Montpelier, VT 05633-5001 Telephone: 802-828-2600.