

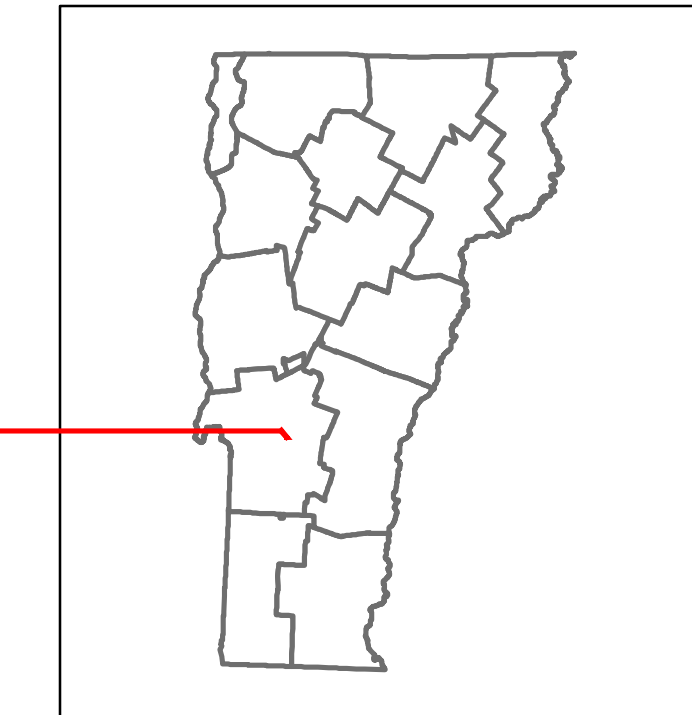


Route Log and Progress Chart


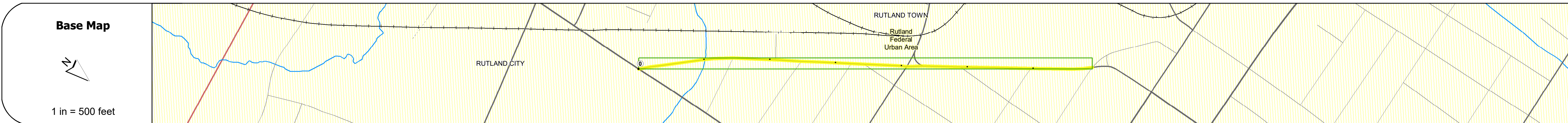
DRAFT

Please Note: Errors and Omissions May Exist.
Contact the VTrans Mapping Section with questions or concerns.

DISTRICT	TOWN	ROUTE
3	RUTLAND CITY	Urb-3056



Urb-3056



Curves	3
--------	---

Grades	
--------	--

Guardrails	
------------	--

Rumblestrips	
--------------	--



Maintenance Garage	
--------------------	--

Speed Zone	
------------	--


Functional Class	3
------------------	---

National Highway System	
-------------------------	--

Limited Access Highway	
------------------------	--

Customer Service Level	
------------------------	--

Traffic Counters	R400, R461
------------------	------------



STRUCTURE DESCRIPTIONS

Historic Projects <ul style="list-style-type: none"> Unknown Retreatment Resurface Bituminous Mix Skippy Seal Bituminous Concrete Cold Plane and Bituminous Concrete Concrete Gravel Plant Mix Reclaimed Base and Bituminous Concrete Surface Treated Gravel 	Functional Class <ul style="list-style-type: none"> 1 - Interstate System 2 - Other Freeways and Expressways 3 - Principal Arterial 4 - Minor Arterial 5 - Major Collector 6 - Minor Collector 	Curves <ul style="list-style-type: none"> Left (degrees) Right (degrees) 	Grades <ul style="list-style-type: none"> grade up (percent) grade down (percent) 	Traffic Counters <ul style="list-style-type: none"> Continuous (CTC) Weight-In-Motion (WIM) Short-Term, Scheduled Short-Term, Unscheduled 	Crash Locations <ul style="list-style-type: none"> Fatal Injury Property Damage Only Unknown Crash Type 	Mileage by Functional Class By Sheet 3056 3 - other Principal Arterial 0.690	Mileage by Town By Sheet RUTLAND CITY - S30561119 0.69 of 0.69	DISTRICT 3	TOWN RUTLAND CITY	Date: 12/05/19	ROUTE Urb-3056 ETE mileage: 0.0 to 0.69
Speed Zones 15 20 25 30 35 40 45 50 55 60 65						High Crash Locations (HCL's) HCL No. 1-100 (1-10) 201-300 (21-30) 301-400 (31-40) 401-500 (41-50) 501-600 (51-60) 601-700 (61-70) 701-800 (71-80) 801-900 (81-90) 901-1000 (91-100)	Page Total Mileage: 0.690 mi	Page Total Mileage: 0.69 mi	1 of 1 TWN mileage: 0.0 to 0.69		

For More Information Contact - Vermont Agency of Transportation, Policy, Planning and Intermodal Development Division - Mapping Section, 1 National Life Drive, Montpelier, VT 05633-5001 Telephone: 802-828-2600.