

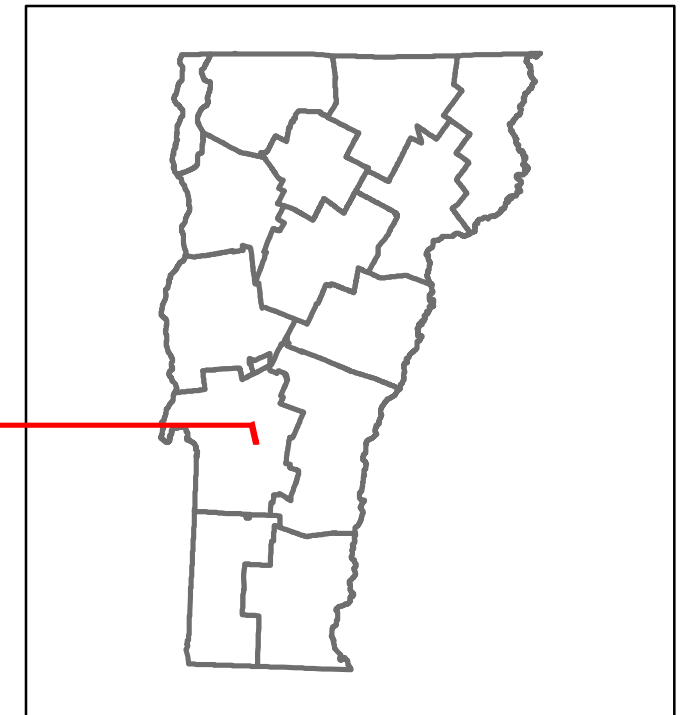


Route Log and Progress Chart

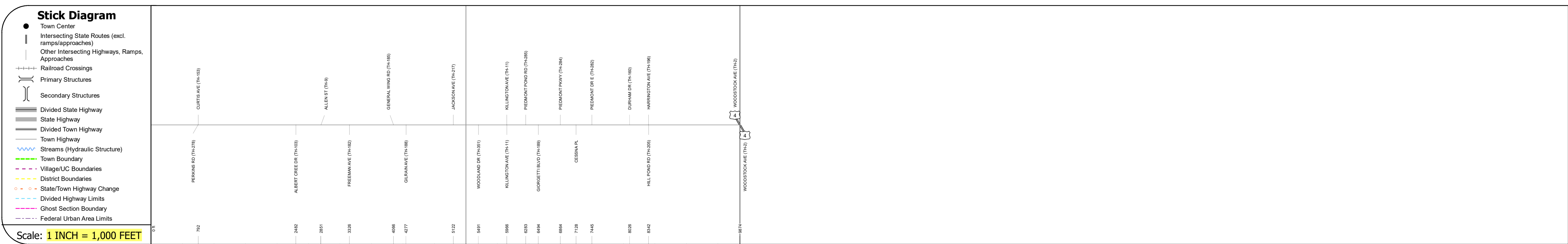
DRAFT

Please Note: Errors and Omissions May Exist.
Contact the VTrans Mapping Section with questions or concerns.

DISTRICT	TOWN	ROUTE
3	RUTLAND CITY	Urb-3054



Urb-3054



STRUCTURE DESCRIPTIONS


Travellane	22	28	32	28	24	33	40
Roadway	22	28	32	28	25	35	44
Lane Count				2			
Base							
Subbase							

Curves							14.3
--------	--	--	--	--	--	--	------

Grades							
--------	--	--	--	--	--	--	--

Guardrails							
------------	--	--	--	--	--	--	--

Rumblestrips							
--------------	--	--	--	--	--	--	--



Maintenance Garage							
--------------------	--	--	--	--	--	--	--

Speed Zone							
------------	--	--	--	--	--	--	--

Functional Class	5			4			
------------------	---	--	--	---	--	--	--

National Highway System							
-------------------------	--	--	--	--	--	--	--

Limited Access Highway							
------------------------	--	--	--	--	--	--	--

Customer Service Level							
------------------------	--	--	--	--	--	--	--

Traffic Counters	R469	R477	R218	R202			
------------------	------	------	------	------	--	--	--

AADT	2018	4600	9300	6600	6400		
	2017	4700	9400	6700	6500		
	2016	4700	9400	6700	6500		
	2015	4700	8700	6900	6800		
	2014	4800	8100	7000	7200		

Crash Locations	2018						
	2017						
	2016						
	2015						
	2014						

Historic Projects <ul style="list-style-type: none"> Unknown Retreatment Resurface Bituminous Mix Skiny Mix Bituminous Seal 	Functional Class <ul style="list-style-type: none"> 1 - Interstate System 2 - Other Freeways and Expressways 3 - Principal Arterial 4 - Minor Arterial 5 - Major Collector 6 - Minor Collector 	Curves <ul style="list-style-type: none"> Left Right 	Grades <ul style="list-style-type: none"> grade up grade down 	Traffic Counters <ul style="list-style-type: none"> Continuous (CTC) Weigh-In-Motion (WIM) Short-Term, Scheduled Short-Term, Unscheduled 	Crash Locations <ul style="list-style-type: none"> Fatal Injury Property Damage Only Unknown Crash Type 	Mileage by Functional Class By Sheet 3054 4 - Minor Arterial 3054 5 - Major Collector 1.330 0.540	Mileage by Town By Sheet RUTLAND CITY - S30541119 1.87 of 1.87	DISTRICT 3	TOWN RUTLAND CITY	Date: 12/05/19	ROUTE Urb-3054 ETE mileage: 0.0 to 1.87
Speed Zones 15 20 25 30 35 40 45 50 55 60 65						Page Total Mileage: 1.870 mi		Page Total Mileage: 1.87 mi			

For More Information Contact - Vermont Agency of Transportation, Policy, Planning and Intermodal Development Division - Mapping Section, 1 National Life Drive, Montpelier, VT 05633-5001 Telephone: 802-828-2600.