

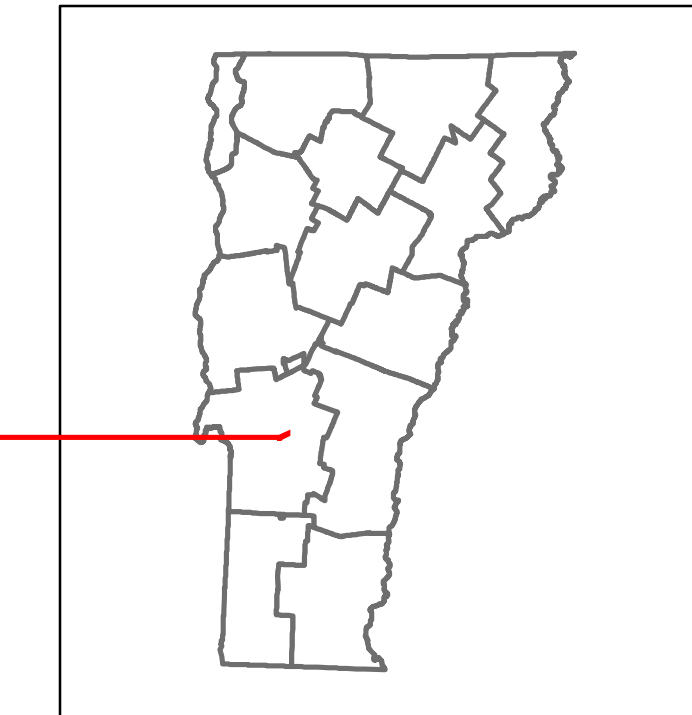


Route Log and Progress Chart


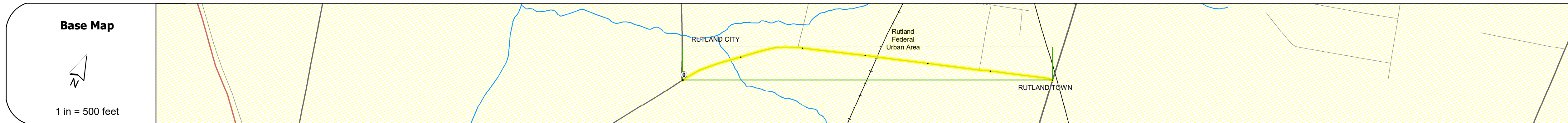
DRAFT

Please Note: Errors and Omissions May Exist.
Contact the VTrans Mapping Section with questions or concerns.

DISTRICT	TOWN	ROUTE
3	RUTLAND CITY	Urb-3046



Urb-3046



Road Widths	<table border="1"> <tr> <td>Travellane</td> <td>22</td> <td>24</td> <td>32</td> <td>36</td> <td>34</td> </tr> <tr> <td>Roadway</td> <td>22</td> <td>24</td> <td>32</td> <td>36</td> <td>38</td> </tr> <tr> <td>Lane Count</td> <td></td> <td></td> <td></td> <td></td> <td></td> </tr> <tr> <td>Base</td> <td></td> <td></td> <td></td> <td></td> <td></td> </tr> <tr> <td>Subbase</td> <td></td> <td></td> <td></td> <td></td> <td></td> </tr> </table>	Travellane	22	24	32	36	34	Roadway	22	24	32	36	38	Lane Count						Base						Subbase					
Travellane	22	24	32	36	34																										
Roadway	22	24	32	36	38																										
Lane Count																															
Base																															
Subbase																															

Curves	
---------------	--

Grades	
---------------	--

Guardrails	
-------------------	--

Rumblestrips	
---------------------	--

Historic Projects	
--------------------------	--

Maintenance Garage	
---------------------------	--

Speed Zone	
-------------------	--

Functional Class	5
-------------------------	---

National Highway System	
--------------------------------	--

Limited Access Highway	
-------------------------------	--

Customer Service Level	
-------------------------------	--

Traffic Counters	R688
-------------------------	------

AADT	<table border="1"> <tr> <td>2018</td> <td>1900</td> <td>4800</td> </tr> <tr> <td>2017</td> <td>1900</td> <td>4900</td> </tr> <tr> <td>2016</td> <td>1900</td> <td>4900</td> </tr> <tr> <td>2015</td> <td>1900</td> <td>4900</td> </tr> <tr> <td>2014</td> <td>1900</td> <td>4900</td> </tr> </table>	2018	1900	4800	2017	1900	4900	2016	1900	4900	2015	1900	4900	2014	1900	4900
2018	1900	4800														
2017	1900	4900														
2016	1900	4900														
2015	1900	4900														
2014	1900	4900														

Crash Locations	<table border="1"> <tr> <td>2018</td> <td></td> <td></td> <td></td> </tr> <tr> <td>2017</td> <td></td> <td></td> <td></td> </tr> <tr> <td>2016</td> <td></td> <td></td> <td></td> </tr> <tr> <td>2015</td> <td></td> <td></td> <td></td> </tr> <tr> <td>2014</td> <td></td> <td></td> <td></td> </tr> </table>	2018				2017				2016				2015				2014			
2018																					
2017																					
2016																					
2015																					
2014																					

STRUCTURE DESCRIPTIONS

Historic Projects Unknown, Retreatment, Resurface, Bituminous Mix, Bituminous Seal, Bituminous Concrete, Cold Plane and Plant Mix, Reclaimed Base and Bituminous Concrete, Surface Treated Gravel, Concrete	Functional Class 1- Interstate System, 2- Other Freeways and Expressways, 3- Principal Arterial, 4- Minor Arterial, 5- Major Collector, 6- Minor Collector	Curves Left (degrees), Right (degrees), Grades (degrees) grade up, Grades (degrees) grade down	Traffic Counters Continuous (CTC), Weigh-In-Motion (WIM), Short-Term, Scheduled, Short-Term, Unscheduled (counter ID)	Crash Locations Fatal, Injury, Property Damage Only, Unknown Crash Type, High Crash Locations (HCL's)	Mileage by Functional Class By Sheet 3046 5 - Major Collector 0.600	Mileage by Town By Sheet RUTLAND CITY - S30461119 0.6 of 0.6	DISTRICT 3	TOWN RUTLAND CITY	Date: 12/05/19	ROUTE Urb-3046 ETE mileage: 0.0 to 0.6
Speed Zones 15, 30, 35, 40, 45, 50, 55, 60, 65						Page Total Mileage: 0.600 mi	Page Total Mileage: 0.6 mi	1 of 1 TWN mileage: 0.0 to 0.6		