

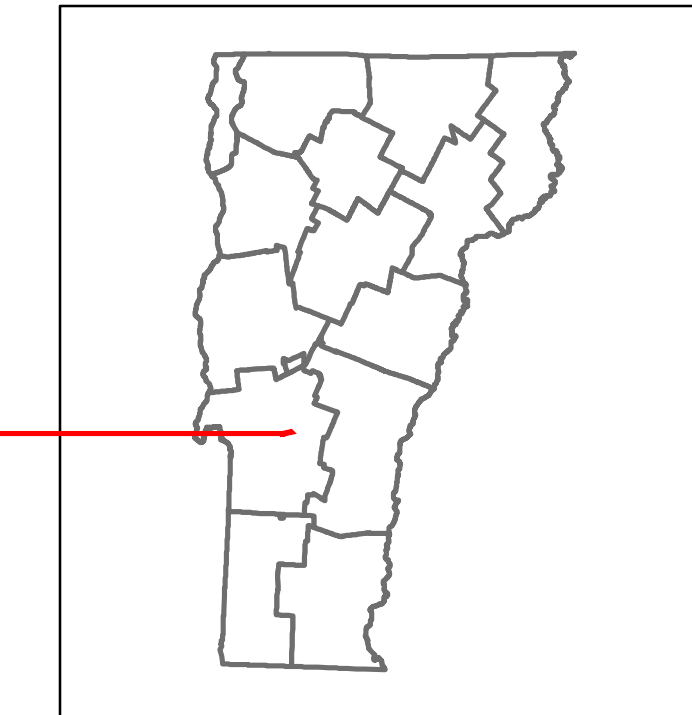


Route Log and Progress Chart

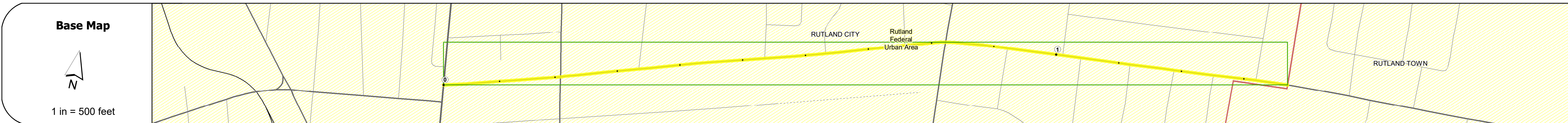
DRAFT

Please Note: Errors and Omissions May Exist.
Contact the VTrans Mapping Section with questions or concerns.

DISTRICT	TOWN	ROUTE
3	RUTLAND CITY	Urb-3032



Urb-3032



STRUCTURE DESCRIPTIONS

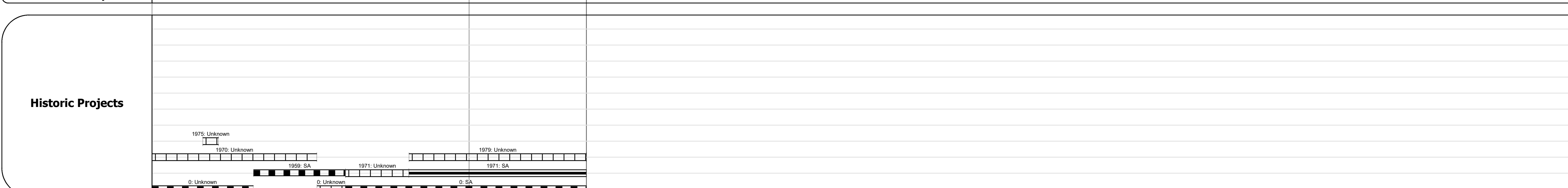
Road Widths	Travellane: 25, 25 Roadway: 22, 22 Lane Count: 2 Base: 2 Subbase: 2
--------------------	---

Curves	
---------------	--

Grades	
---------------	--

Guardrails	
-------------------	--

Rumblestrips	
---------------------	--



Maintenance Garage	
---------------------------	--

Speed Zone	
-------------------	--

Functional Class	5
-------------------------	---

National Highway System	
--------------------------------	--

Limited Access Highway	
-------------------------------	--

Customer Service Level	
-------------------------------	--

Traffic Counters	R245, R215
-------------------------	------------

AADT	2018: 1100, 3400, 3900 2017: 1100, 3400, 4000 2016: 1100, 3400, 4000 2015: 1300, 3300, 3000 2014: 1500, 3200, 3800
-------------	--

Crash Locations	2018: 1 2017: 1 2016: 2 2015: 1 2014: 1
------------------------	---

Historic Projects Unknown, Retreatment, Resurface, Bituminous Mix, Skiny Mix, Bituminous Seal, Surface Treated Gravel, Plant Mix, Reclaimed Base and Bituminous Concrete, Concrete, Gravel	Functional Class 1- Interstate System, 2- Other Freeways and Expressways, 3- Principal Arterial, 4- Minor Arterial, 5- Major Collector, 6- Minor Collector	Curves Left, Right, Grades (degrees) Left, (percent) Right, grade up, grade down	Traffic Counters Continuous (CTC), Weigh-In-Motion (WIM), Short-Term, Scheduled, Short-Term, Unscheduled (counter ID)	Crash Locations Fatal, Injury, Property Damage Only, Unknown Crash Type, High Crash Locations (HCL's) Sections (& Intersections)	Mileage by Functional Class By Sheet 3032 5 - Major Collector 1.370	Mileage by Town By Sheet RUTLAND CITY - S30321119 1.37 of 1.37	DISTRICT 3	TOWN RUTLAND CITY	Date: 12/05/19	ROUTE Urb-3032
					Page Total Mileage: 1.370 mi	Page Total Mileage: 1.37 mi	1 of 1 TWN mileage: 0.0 to 1.37	ETE mileage: 0.0 to 1.37		

For More Information Contact - Vermont Agency of Transportation, Policy, Planning and Intermodal Development Division - Mapping Section, 1 National Life Drive, Montpelier, VT 05633-5001 Telephone: 802-828-2600.