

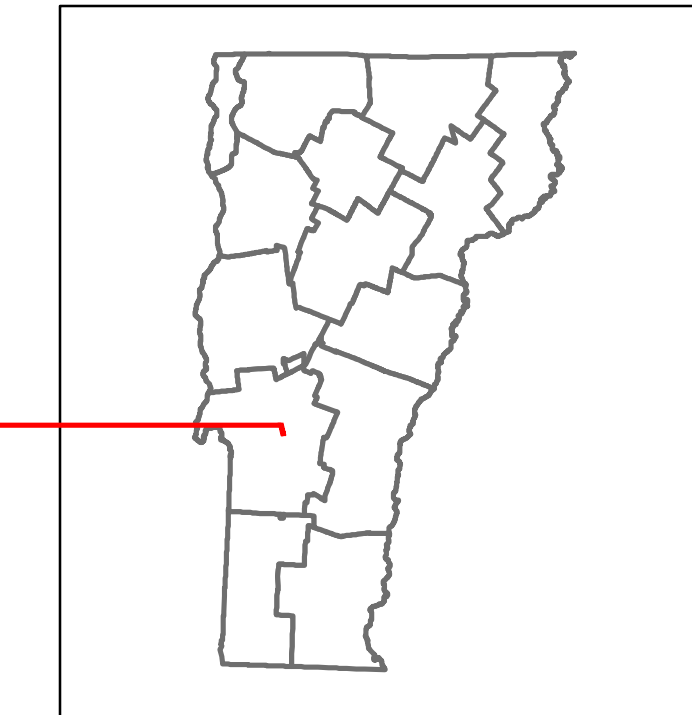


Route Log and Progress Chart

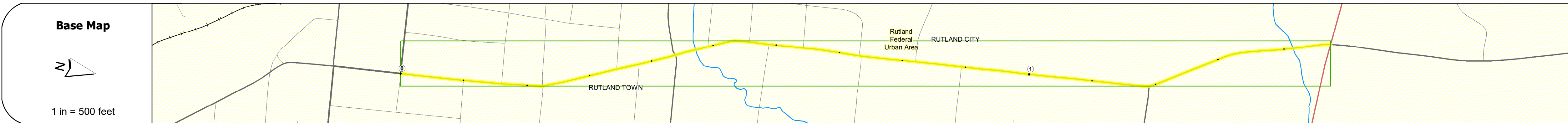
DRAFT

Please Note: Errors and Omissions May Exist.
Contact the VTrans Mapping Section with questions or concerns.

DISTRICT	TOWN	ROUTE
3	RUTLAND CITY	Urb-3022




Urb-3022



STRUCTURE DESCRIPTIONS

Bridge 25:
Stringer/multi-beam or girder - 1947
Structure No. 203022002511192
Length: 169'
Width: 26.8'
Facility Carried: CITY GROVE
Structure Type: 3SP ROLLED BEAM
Features Intersected: EAST CREEK
Maintenance/Ownership: City/Municipal



Curves	
--------	--

Grades	
--------	--

Guardrails	
------------	--

Rumblestrips	
--------------	--



Maintenance Garage	
--------------------	--

Speed Zone	
------------	--

Functional Class	4
------------------	---


National Highway System	
-------------------------	--

Limited Access Highway	
------------------------	--

Customer Service Level	
------------------------	--

Traffic Counters	R210, R229, R457, R233
------------------	------------------------

AADT	2018	5400	1600	2300	2100
	2017	5500	1600	2300	2100
	2016	5500	1600	2300	2100
	2015	5600	1600	2300	2100
	2014	5800	1600	2300	2100



Historic Projects Unknown, Retreatment, Resurface, Bituminous Mix, Skiny Mix, Bituminous Seal, Surface Treated Gravel, Plant Mix, Reclaimed Base and Bituminous Concrete	Functional Class 1 - Interstate System, 2 - Other Freeways and Expressways, 3 - Principal Arterial, 4 - Minor Arterial, 5 - Major Collector, 6 - Minor Collector	Curves Left, Right, Grades (down, up, grade down)	Traffic Counters Continuous (CTC), Weigh-In-Motion (WIM), Short-Term, Scheduled, Short-Term, Unscheduled	Crash Locations Fatal, Injury, Property Damage Only, Unknown Crash Type	Mileage by Functional Class By Sheet 3022 4 - Minor Arterial, 3022 5 - Major Collector, 1.190, 0.280	Mileage by Town By Sheet RUTLAND CITY - S30221119, 1.47 of 1.47	DISTRICT 3	TOWN RUTLAND CITY	Date: 12/05/19	ROUTE Urb-3022
					Speed Zones 15, 30, 35, 40, 45, 50, 55, 60, 65	High Crash Locations (HCL's) HCL No. 1-100 (1-10), 101-200 (11-20), 201-300 (21-30), 301-400 (31-40), 401-800 (41-113)				

For More Information Contact - Vermont Agency of Transportation, Policy, Planning and Intermodal Development Division - Mapping Section, 1 National Life Drive, Montpelier, VT 05633-5001 Telephone: 802-828-2600.