

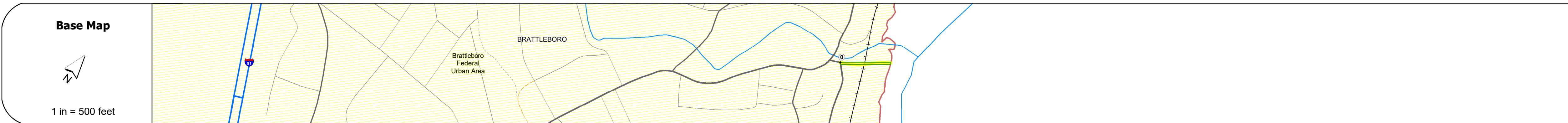

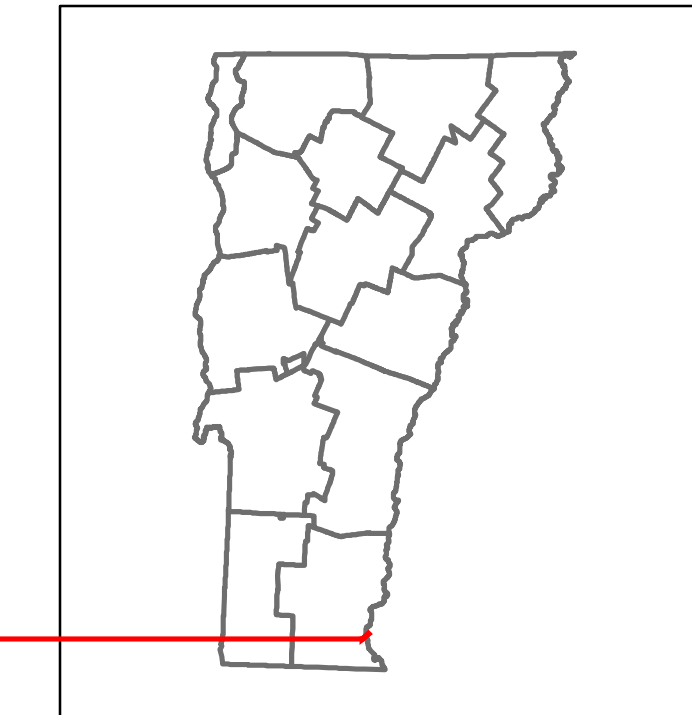


Route Log and Progress Chart

DRAFT

Please Note: Errors and Omissions May Exist.
Contact the VTrans Mapping Section with questions or concerns.

DISTRICT	TOWN	ROUTE
2	BRATTLEBORO	Min-2004



Road Widths	Travellane Roadway Lane Count Base Subbase
--------------------	--

Curves	11.5 10.8
---------------	--------------

Grades	
---------------	--

Guardrails	
-------------------	--

Rumblestrips	
---------------------	--

Historic Projects	
--------------------------	--

Maintenance Garage	
---------------------------	--

Speed Zone	
-------------------	--

Functional Class	4
-------------------------	---

National Highway System	
--------------------------------	--

Limited Access Highway	
-------------------------------	--

Customer Service Level	
-------------------------------	--

Traffic Counters	X148
-------------------------	------

AADT	2018: 8500 2017: 8600 2016: 8600 2015: 8600 2014: 8500
-------------	--

Crash Locations	2018: [] 2017: [] 2016: [] 2015: [] 2014: []
------------------------	---

STRUCTURE DESCRIPTIONS	

Historic Projects [] Unknown [] Bituminous Concrete [] Retreatment [] Resurface [] Bituminous Mix [] Skiny Mix [] Bituminous Seal [] Surface Treated Gravel [] Cold Plane and Bituminous Concrete [] Reclaimed Base and Bituminous Concrete [] Concrete [] Gravel Indicated plans available - http://vtransmap01.ad.state.vt.us/rp/dgr/Divwebstore/	Functional Class 1 - Interstate System 2 - Other Freeways and Expressways 3 - Principal Arterial 4 - Minor Arterial 5 - Major Collector 6 - Minor Collector Speed Zones 25 30 35 40 45 50 55 60 65	Curves Left (degrees) Right (degrees) Grades (degrees) Left (degrees) Right (degrees) grade up (degrees) grade down Road Widths (ft)	Traffic Counters Continuous (CTC) Weigh-In-Motion (WIM) Short-Term, Scheduled (counter ID) Short-Term, Unscheduled	Crash Locations Fatal Injury Property Damage Only Unknown Crash Type High Crash Locations (HCL's) Sections (& Intersections) HCL No. 1-100 (1-10) 101-200 (11-20) 201-300 (21-30) 301-400 (31-40) 401-500 (41-50) 501-600 (51-60) 601-700 (61-70) 701-800 (71-80) 801-900 (81-90) 901-1000 (91-100)	Mileage by Functional Class By Sheet 2004 4 - minor Arterial 0.080	Mileage by Town By Sheet BRATTLEBORO - S20041302 0.08 of 0.08	DISTRICT 2	TOWN BRATTLEBORO	Date: 12/05/19	ROUTE Min-2004 ETE mileage: 0.0 to 0.08
					Page Total Mileage: 0.080 mi		Page Total Mileage: 0.08 mi		1 of 1 TWN mileage: 0.0 to 0.08	