

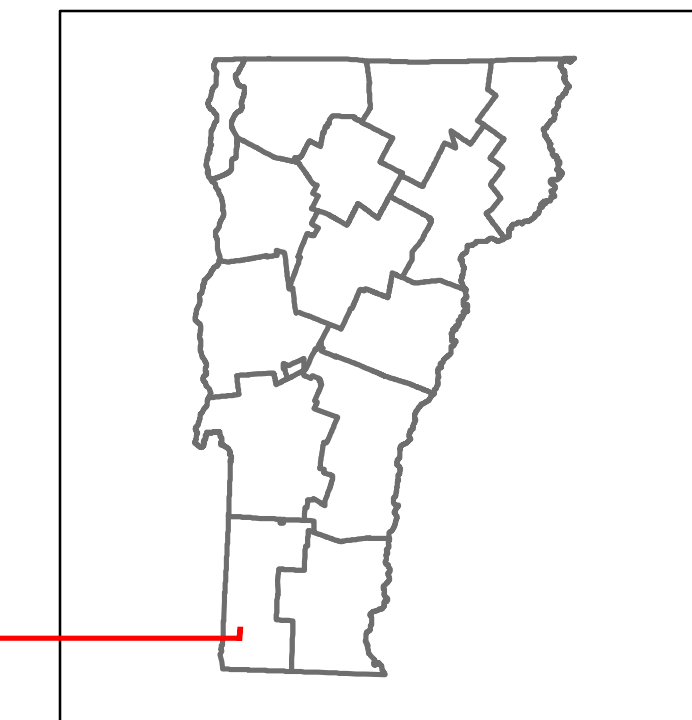


Route Log and Progress Chart


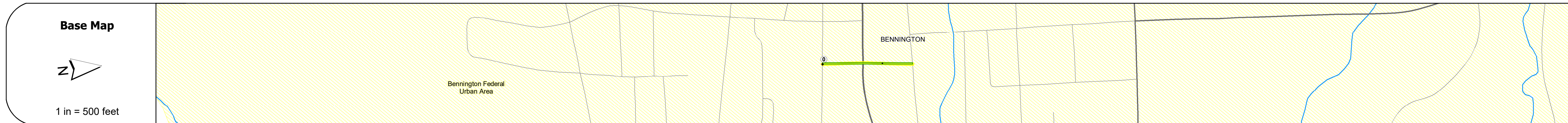
DRAFT

Please Note: Errors and Omissions May Exist.
Contact the VTrans Mapping Section with questions or concerns.

| DISTRICT | TOWN | ROUTE |
|----------|------------|----------|
| 1 | BENNINGTON | Min-1054 |



Min-1054



STRUCTURE DESCRIPTIONS

| Road Widths | Travellane | Roadway | Lane Count | Base | Subbase |
|-------------|------------|---------|------------|------|---------|
| | 20 | 20 | 1 | | |

| Curves |
|--------|
| |

| Grades |
|--------|
| |

| Guardrails |
|------------|
| |

| Rumblestrips |
|--------------|
| |

| Historic Projects |
|-------------------|
| |

| Maintenance Garage |
|--------------------|
| |

| Speed Zone |
|------------|
| |

| Functional Class |
|------------------|
| 5 |

| National Highway System |
|-------------------------|
| |

| Limited Access Highway |
|------------------------|
| |

| Customer Service Level |
|------------------------|
| |

| Traffic Counters |
|------------------|
| |

| AAADT | 2018 | 2017 | 2016 | 2015 | 2014 |
|-------|------|------|------|------|------|
| | 810 | 820 | 820 | 780 | 740 |
| | 570 | 580 | 580 | 580 | 570 |

| Crash Locations | 2018 | 2017 | 2016 | 2015 | 2014 |
|-----------------|------|------|------|------|------|
| | | | | | |

| | | | | | | | | | | |
|---------------------------------------------------------------------------------------------------------------------------------------------------------------------------------------------------------------------------------------------------------|---------------------------------------------------------------------------------------------------------------------------------------------------|---------------------------------------------------------------------------|--------------------------------------------------------------------------------------------------------------------|-----------------------------------------------------------------------------------------------------------------|-------------------------------------------------------------------------------|------------------------------------------------------------------------|-------------------------------------------|---------------------------|----------------|--------------------------|
| Historic Projects Unknown, Retreatment, Resurface, Bituminous Mix, Skiny Mix, Bituminous Seal, Bituminous Concrete, Cold Plane and, Reclaimed Base and, Concrete, Surface Treated, Gravel, Plant Mix, Reclaimed Base and, Bituminous Concrete | Functional Class 1 - Interstate System, 2 - Other, 3 - Principal Arterial, 4 - Minor Arterial, 5 - Major Collector, 6 - Minor Collector | Curves Left, Right, Grades Left, Right, grade up, grade down | Traffic Counters Continuous (CTC), Weigh-In-Motion (WIM), Short-Term, Scheduled, Short-Term, Unscheduled | Crash Locations Fatal, Injury, Property Damage Only, Unknown Crash Type, High Crash Locations (HCL's) | Mileage by Functional Class By Sheet 1054 5 - Major Collector 0.150 | Mileage by Town By Sheet BENNINGTON - S10540202 0.15 of 0.15 | DISTRICT 1 | TOWN BENNINGTON | Date: 12/05/19 | ROUTE Min-1054 |
| | | | | | Page Total Mileage: 0.150 mi | Page Total Mileage: 0.15 mi | 1 of 1 TWN mileage: 0.0 to 0.15 | ETE mileage: 0.0 to 0.15 | | |