

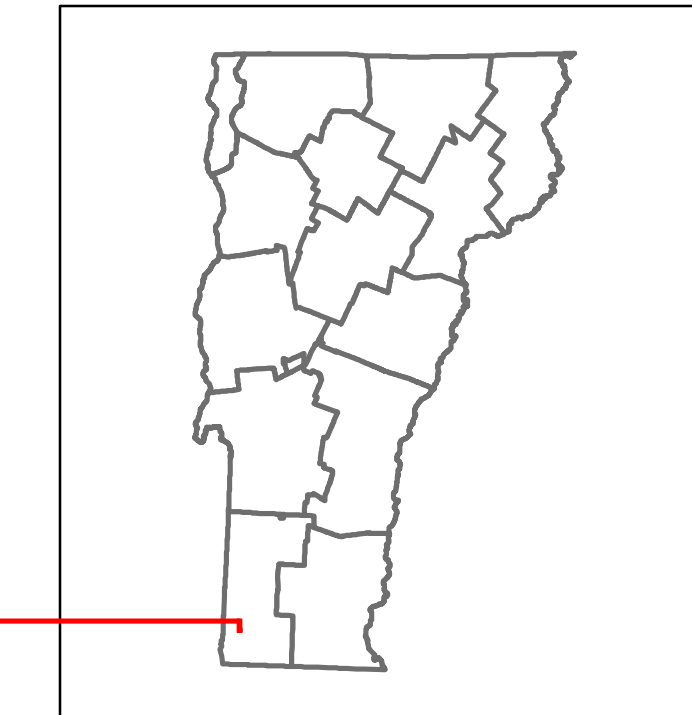


Route Log and Progress Chart


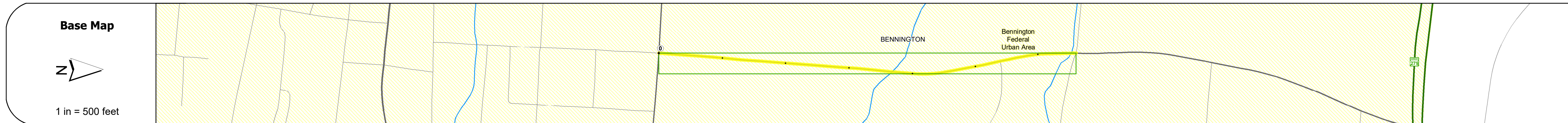
DRAFT

Please Note: Errors and Omissions May Exist.
Contact the VTrans Mapping Section with questions or concerns.

DISTRICT	TOWN	ROUTE
1	BENNINGTON	Min-1038



Min-1038



STRUCTURE DESCRIPTIONS

Bridge 4:
Stringer/multi-beam or girder - 1939
Structure No. 201038000402022
Length: 252'
Width: 26.0'
Facility Carried: CITY OPARK
Structure Type: 3 SP CONT ROLLED BM
Features Intersected: ROARING BR WALLOOMSAC BK
Surface: Bituminous
Maintenance/Ownership: City/Municipal

Bridge 2:
Tee Beam - 1960
Structure No. 201038000202022
Length: 29'
Width: 30.0'
Facility Carried: CITY OPARK
Structure Type: CONCRETE T-BEAM
Features Intersected: FURNACE BROOK
Surface: Bituminous
Maintenance/Ownership: City/Municipal

Road Widths	Travellane: 33, 31, 28, 20, 30, 28, 22, 24 Roadway: 44, 40, 42, 28, 42, 36, 28, 30, 30 Lane Count: 2, 2, 2, 2, 2, 2, 2, 2 Base: 2, 2, 2, 2, 2, 2, 2, 2 Subbase: 2, 2, 2, 2, 2, 2, 2, 2
-------------	--

Curves	
--------	--

Grades	
--------	--

Guardrails	
------------	--

Rumblestrips	
--------------	--



Maintenance Garage	
--------------------	--

Speed Zone	
------------	--

Functional Class	5
------------------	---

National Highway System	
-------------------------	--

Limited Access Highway	
------------------------	--

Customer Service Level	
------------------------	--

Traffic Counters	△ B144
------------------	--------

ADT	2018: 4900 2017: 5000 2016: 5000 2015: 5200 2014: 5300
-----	--

Crash Locations	Timeline showing crash locations from 2014 to 2018 with symbols for Fatal, Injury, Property Damage Only, and Unknown.
-----------------	---

Historic Projects <ul style="list-style-type: none"> Unknown Retreatment Resurface Bituminous Mix Skippy Mix Bituminous Seal 	Functional Class <ul style="list-style-type: none"> 1 - Interstate System 2 - Other Freeways and Expressways 3 - Principal Arterial 4 - Minor Arterial 5 - Major Collector 6 - Minor Collector 	Curves <ul style="list-style-type: none"> Left (degrees) Right (degrees) 	Grades <ul style="list-style-type: none"> Left (percent) grade up Right (percent) grade down 	Traffic Counters <ul style="list-style-type: none"> Continuous (CTC) Weight-In-Motion (WIM) Short-Term, Scheduled Short-Term, Unscheduled 	Crash Locations <ul style="list-style-type: none"> Fatal Injury Property Damage Only Unknown Crash Type 	Mileage by Functional Class By Sheet 1038 5 - Major collector 0.660 Page Total Mileage: 0.660 mi	Mileage by Town By Sheet BENNINGTON - S10380202 0.66 of 0.66 Page Total Mileage: 0.66 mi	DISTRICT 1	TOWN BENNINGTON	Date: 12/05/19	ROUTE Min-1038 ETE mileage: 0.0 to 0.66
--	--	--	--	---	---	--	--	----------------------	---------------------------	-----------------------	--

For More Information Contact - Vermont Agency of Transportation, Policy, Planning and Intermodal Development Division - Mapping Section, 1 National Life Drive, Montpelier, VT 05633-5001 Telephone: 802-828-2600.