Route Log and Progress Chart

DRAFT

Please Note: Errors and Omissions May Exist.
Contact the VTrans Mapping Section with questions or concerns.

DISTRICT	TOWN	ROUTE
1	BENNINGTON	Min-1021

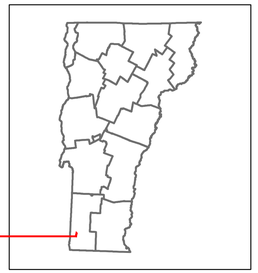

Min-1021

Base Map

1 in = 500 feet

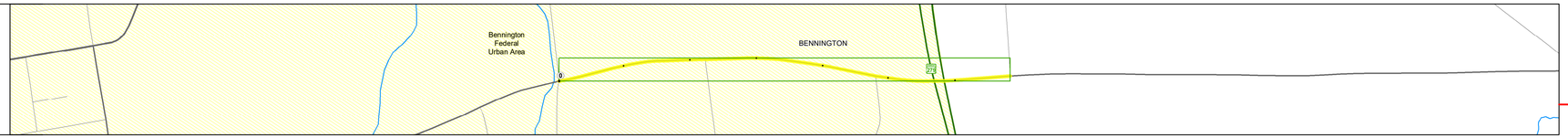

Stick Diagram

- Town Center
- Intersecting State Routes (excl. ramps/approaches)
- Other Intersecting Highways, Ramps, Approaches
- Railroad Crossings
- Primary Structures
- Secondary Structures
- Divided State Highway
- State Highway
- Divided Town Highway
- Town Highway
- Streams (Hydraulic Structure)
- Town Boundary
- Village/UC Boundaries
- District Boundaries
- State/Town Highway Change
- Divided Highway Limits
- Ghost Section Boundary
- Federal Urban Area Limits

Scale: 1 INCH = 1,000 FEET



Road Widths

Travellane: 32, 24, 22, 32
Roadway: 35, 26, 28, 27, 30, 29, 36
Lane Count: 2
Base
Subbase

Curves

Grades

Guardrails

Rumblestrips

Historic Projects

Maintenance Garage

Speed Zone

Functional Class

5

National Highway System

Limited Access Highway

Customer Service Level

Traffic Counters

AADT

2018	2400
2017	2400
2016	2400
2015	2900
2014	3500

Crash Locations

2018, 2017, 2016, 2015, 2014

STRUCTURE DESCRIPTIONS

Bridge 11D:
Stringer/multi-beam or girder - 2009
Structure No. 200110011D02022
Length: 240'
Width: 28.5'
Under Clearance: 17.5'
Facility Carried: TH 5/FAS 1021
Structure Type: 2 SP CONT CRVD GDR
Features Intersected: FAS 1021 OVER VT 279
Surface: Bituminous
Maintenance/Ownership: Town

Historic Projects

Unknown, Retreatment, Resurface, Bituminous Mix, Skinny Mix, Bituminous Seal, Bituminous Concrete, Bituminous Macadam, Cold Plane and Bituminous Concrete, Concrete, Gravel, Surface Treated Gravel, Plant Mix, Reclaimed Base and Bituminous Concrete

Indicated plans available - http://vtransmap01.aot.state.vt.us/rp/dpr/DIwebstore/

Functional Class

1 - Interstate System; 2 - Other Freeways and Expressways; 3 - Principal Arterial; 4 - Minor Arterial; 5 - Major Collector; 6 - Minor Collector

Speed Zones

SPEED LIMIT 25, 30, 35, 40, 45, 50, 55, 60, 65

Curves

(degrees) Left, Right

Grades

(percent) grade up, grade down

Road Widths

(ft)

Traffic Counters

Continuous (CTC)
Weigh-In-Motion (WIM)
Short-Term, Scheduled
Short-Term, Unscheduled
(counter ID)

AADT

(AADT)

Crash Locations

Fatal, Property Damage Only, Injury, Unknown Crash Type

High Crash Locations (HCL's)

Sections (& Intersections)
HCL No.
1 - 100 (1 - 10)
101 - 200 (11 - 20)
201 - 300 (21 - 30)
301 - 400 (31 - 40)
401 - 800 (41 - 113)

Mileage by Functional Class By Sheet

1021	5 - Major Collector	0.680

Page Total Mileage: 0.680 mi

Mileage by Town By Sheet

BENNINGTON - S10210202	0.68 of 0.68

Page Total Mileage: 0.68 mi

DISTRICT	TOWN	Date: 12/05/19	ROUTE
1	BENNINGTON	1 of 1 TWN mileage: 0.0 to 0.68	Min-1021 ETE mileage: 0.0 to 0.68