

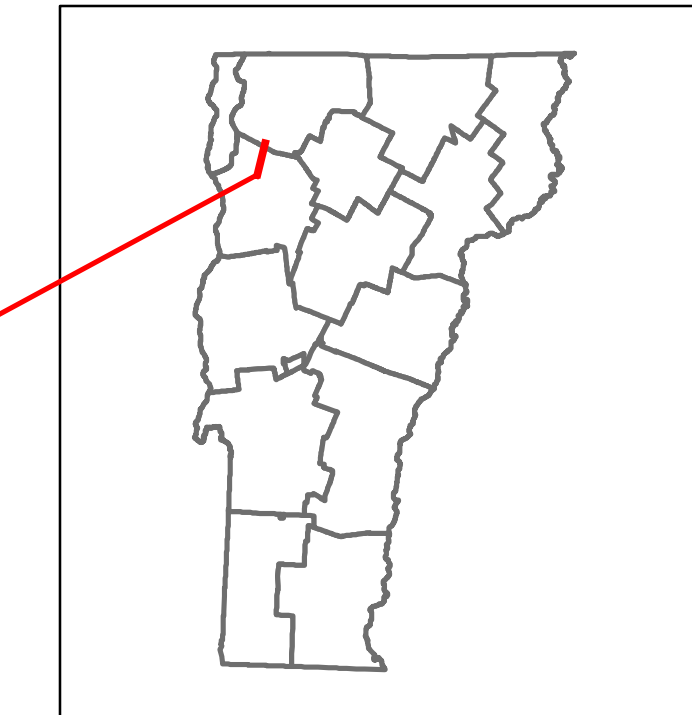


Route Log and Progress Chart


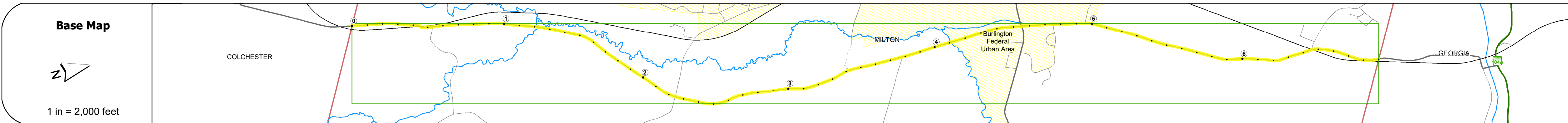
DRAFT

Please Note: Errors and Omissions May Exist.
Contact the VTrans Mapping Section with questions or concerns.

DISTRICT	TOWN	ROUTE
5	MILTON	Min-0837



Min-0837



STRUCTURE DESCRIPTIONS

	0	1	2	3	4	5	6	6.9
Road Widths								
Travellane								
Roadway								
Lane Count								
Base								
Subbase								
Curves								
Grades								
Guardrails								
Rumblestrips								
Historic Projects								
Maintenance Garage								
Speed Zone								
Functional Class						6		
National Highway System								
Limited Access Highway								
Customer Service Level								
Traffic Counters								
AAADT								
2018						1100	1300	
2017						1100	1300	
2016								
2015								
2014								
Crash Locations								
2018								
2017								
2016								
2015								
2014								

Historic Projects Unknown, Bituminous Concrete, Retreatment, Resurface, Bituminous Mix, Skiny Mix, Bituminous Seal Surface Treated Gravel, Plant Mix, Reclaimed Base and Bituminous Concrete, Concrete, Gravel	Functional Class 1- Interstate System, 2- Other Freeways and Expressways, 3- Principal Arterial, 4- Minor Arterial, 5- Major Collector, 6- Minor Collector	Curves Left (degrees), Right (degrees) Grades (degrees) grade up, (degrees) grade down Road Widths (ft)	Traffic Counters Continuous (CTC), Weigh-In-Motion (WIM), Short-Term, Scheduled, Short-Term, Unscheduled (counter ID) AAADT (AADT)	Crash Locations Fatal, Injury, Property Damage Only, Unknown Crash Type High Crash Locations (HCL's) Sections (& Intersections) HCL No. 1-100 (1-10), 101-200 (11-20), 201-300 (21-30), 301-400 (31-40), 401-800 (41-113)	Mileage by Functional Class By Sheet 0837 6 - minor collector 6.900	Mileage by Town By Sheet MILTON - S08370410 6.9 of 6.9	DISTRICT 5	TOWN MILTON	Date: 12/02/19 1 of 1 TWN mileage: 0.0 to 6.9	ROUTE Min-0837 ETE mileage: 0.75 to 7.65
					Page Total Mileage: 6.900 mi		Page Total Mileage: 6.9 mi			

For More Information Contact - Vermont Agency of Transportation, Policy, Planning and Intermodal Development Division - Mapping Section, 1 National Life Drive, Montpelier, VT 05633-5001 Telephone: 802-828-2600.